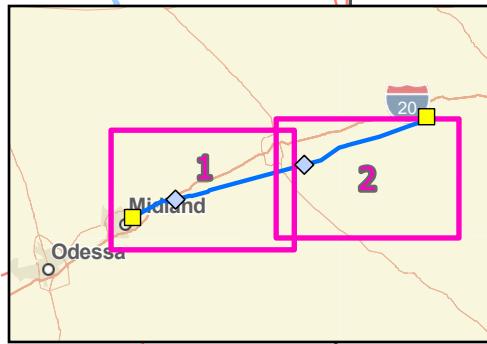
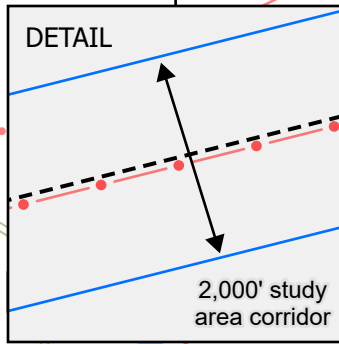
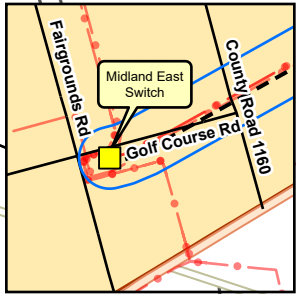
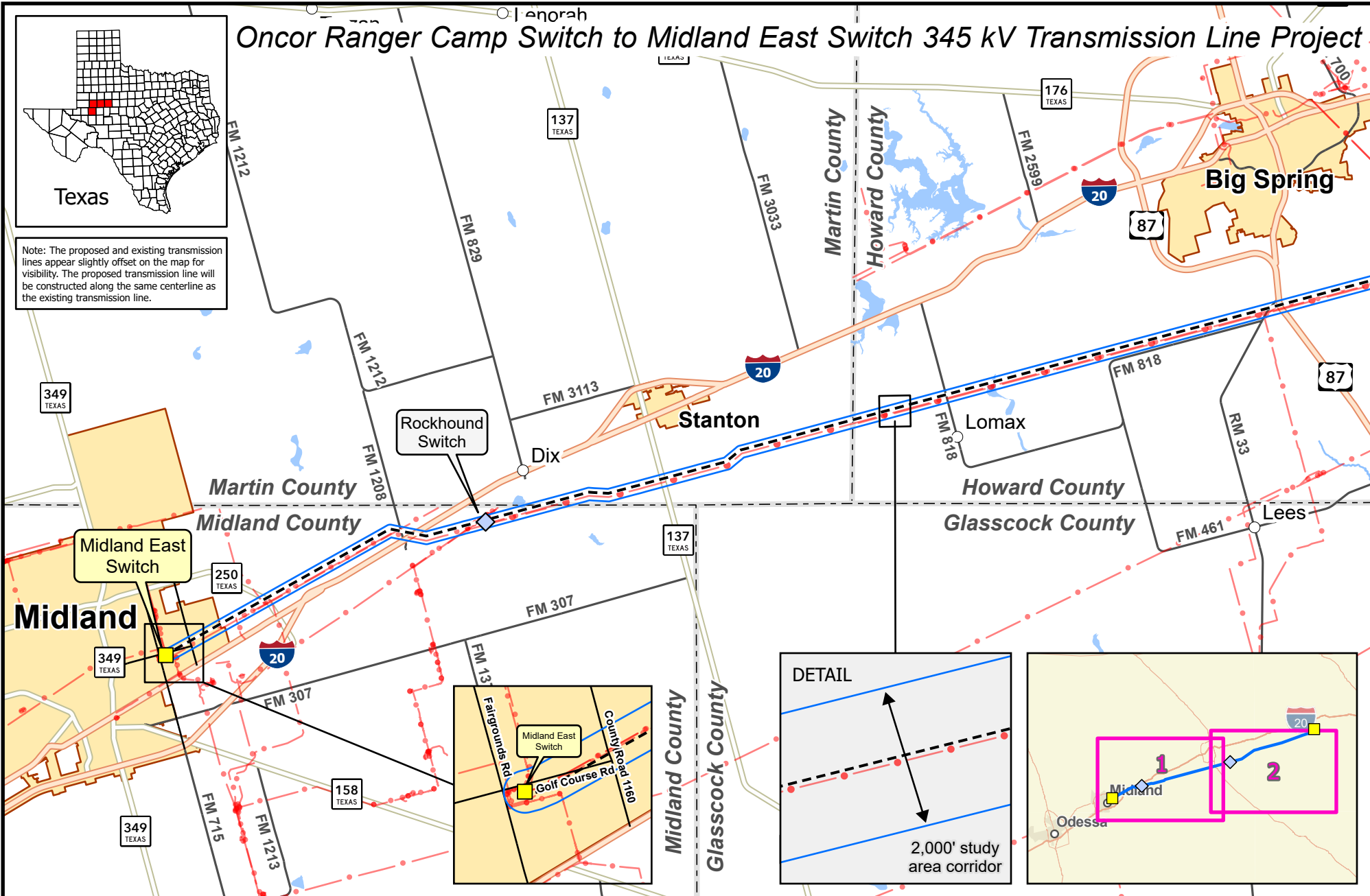


# Oncor Ranger Camp Switch to Midland East Switch 345 kV Transmission Line Project



Note: The proposed and existing transmission lines appear slightly offset on the map for visibility. The proposed transmission line will be constructed along the same centerline as the existing transmission line.



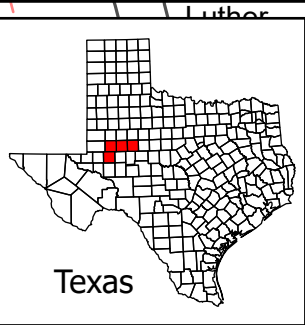
Project Endpoint (Existing)	Incorporated City Limit	County Boundary
Existing Station	Study Area	River
Proposed Centerline	Interstate or US Highway	Lake
Existing Oncor Transmission Line	State Highway	
Unincorporated Place	FM Road	

Miles

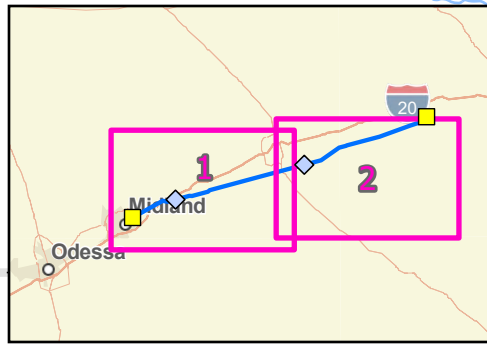
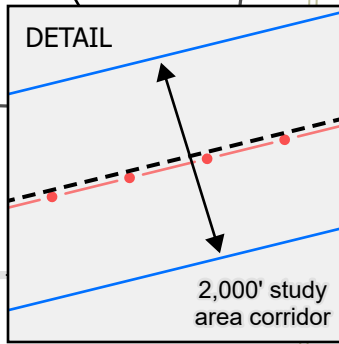
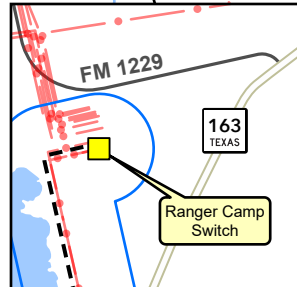
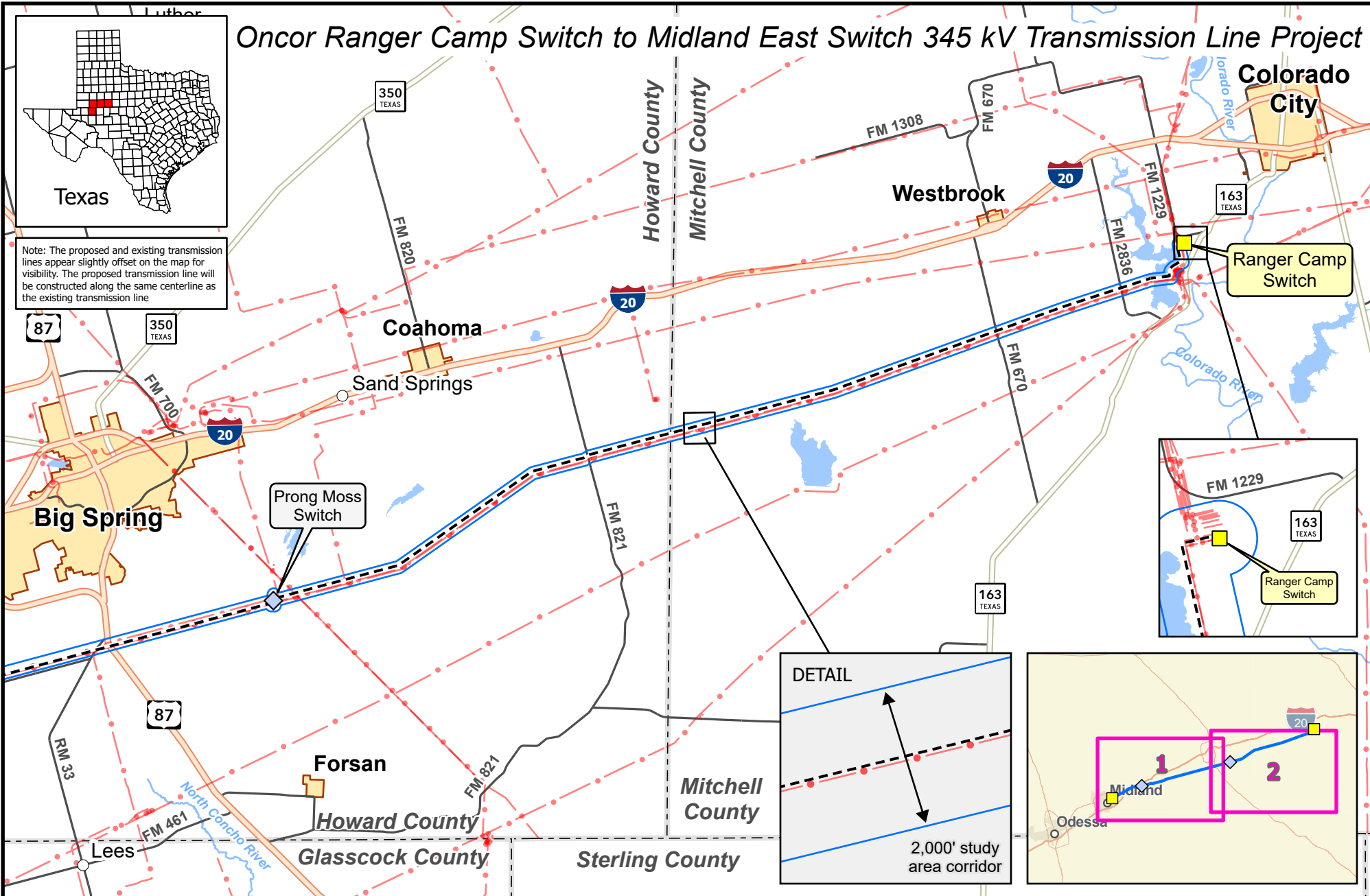
  

Exhibit 1  
Project Location Map  
Ranger Camp to Midland East  
345 kV Transmission Line Project  
Map 1 of 2

# Oncor Ranger Camp Switch to Midland East Switch 345 kV Transmission Line Project



Note: The proposed and existing transmission lines appear slightly offset on the map for visibility. The proposed transmission line will be constructed along the same centerline as the existing transmission line



Project Endpoint (Existing)	Incorporated City Limit	County Boundary
Existing Station	Study Area	River
Proposed Centerline	Interstate or US Highway	Lake
Existing Oncor Transmission Line	State Highway	
Unincorporated Place	FM Road	

Exhibit 1  
Project Location Map  
Ranger Camp to Midland East  
345 kV Transmission Line Project  
Map 2 of 2