FIGURE 3-1A

ENVIRONMENTAL AND LAND USE CONSTRAINTS MAP

DINOSAUR - LONGSHORE
765 kV TRANSMISSION LINE

Kimley»Horn

halff

ONCOR

PRELIMINARY

Legend

- HABITABLE STRUCTURE (WITHIN 520 FEET OF ROUTE)
- COMMUNICATION TOWER
- SCHOOL
- NATIONAL REGISTER OF HISTORIC PLACES SITE
- HISTORICAL MARKER
- CEMETERY
- WIND TURBINE
- HELICOPTER PAD
- REGISTERED AIRPORT / AIRSTRIP
- UNREGISTERED AIRSTRIP
- RAILROAD COMMISSION WELL DATA
- TEXAS WATER DEVELOPMENT BOARD WATER WELL DATA
- TRAVELING IRRIGATION
- LANDFILL
- PROJECT ENDPOINT
- NODE BETWEEN ADJACENT ROUTE LINKS
- PRELIMINARY ALTERNATIVE ROUTE LINKS
- EXISTING TRANSMISSION LINE
- PIPELINE 8" AND GREATER
- PIPELINE LESS THAN 8"
- PUBLIC ROAD
- RAILROAD
- TRACT NUMBER AND BOUNDARY
- SOLAR FACILITY
- PARK / RECREATIONAL AREA
- COUNTY BOUNDARY
- MAJOR STREAM
- WATER BODY
- CITY LIMIT
- STUDY AREA BOUNDARY

N

0 4,000 8,000 12,000
Feet

0 0.5 1 2
Miles

Notes:

1. Some legend symbols are enlarged for easier identification.

2. Sensitive cultural resource data is not shown on this map as this data is not to be reproduced, distributed, or released to the public.

3. Data is for display purposes only. All features and boundaries have been approximated based on information gathered from review of public resources and from field reconnaissance.

4. This map contains county appraisal district data. Property lines shown are approximate and are not verified by field survey. Property data prepared by Integra Realty Resources with route location furnished by Halff and Kimley-Horn.

5. Aerial photography is from the most recent publicly available database (ESRI World Imagery 2024).

6. Data Sources: TxDOT, The Railroad Commission of Texas, Federal Aviation Administration, Federal Communications Commission, Texas Water Development Board, Texas Historical Commission, Texas Parks and Wildlife Department, USGS National Hydrology Dataset, US Photovoltaic Database.

Date Printed: 6/2/2025

KEY MAP

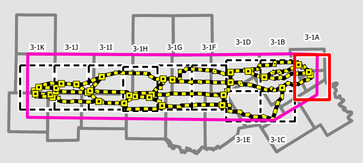

VICINITY MAP

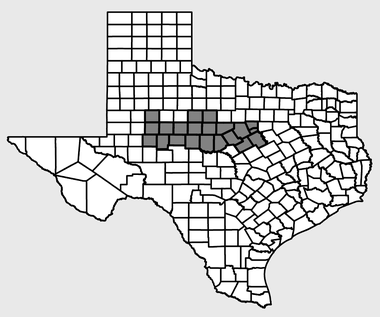

FIGURE 3-1B
ENVIRONMENTAL AND LAND USE CONSTRAINTS MAP
DINOSAUR - LONGSHORE
765 kV TRANSMISSION LINE

PRELIMINARY

Mingus
Gordon
Palo Pinto County
Erath County
Lipan
Thurber Lake
Moore Ranch
Kimzey
Hood County
Stephenville
Stephenville Clark Rgnl
Dublin
Dublin Muni
Quahadi Ranch
Cow Creek Cemetery
Gallaher Family
Perry Creek Cemetery
JF Ranch
Lost Creek
Barton Creek
Rush Creek
Sims Creek
Cottonwood Creek
Bluff Dale Creek
Big Sandy Creek
Bee Creek
Highbank Creek
Bear Creek
Wolf Creek
Armstrong Creek
East Fork Armstrong Creek
Hackberry Creek
Scarborough Creek
Swaim Creek
Alarm Creek
Green Creek
Duffau Creek
Pecan Creek
Pedernales River
Paluxy River
North Bosque River
Little Green Creek
Cross Lake
Clear Fork
Indian Camp Creek
Cheatham Creek
Purgatory Creek
Pecany Creek
Jones Creek
Lime Creek
Alum Creek
Dry Creek
Pecan Creek
Walnut Creek
Moore Creek
Pecan Creek
Pecan Creek
Pecan

FIGURE 3-1C
ENVIRONMENTAL AND LAND USE CONSTRAINTS MAP
DINOSAUR - LONGSHORE
765 kV TRANSMISSION LINE

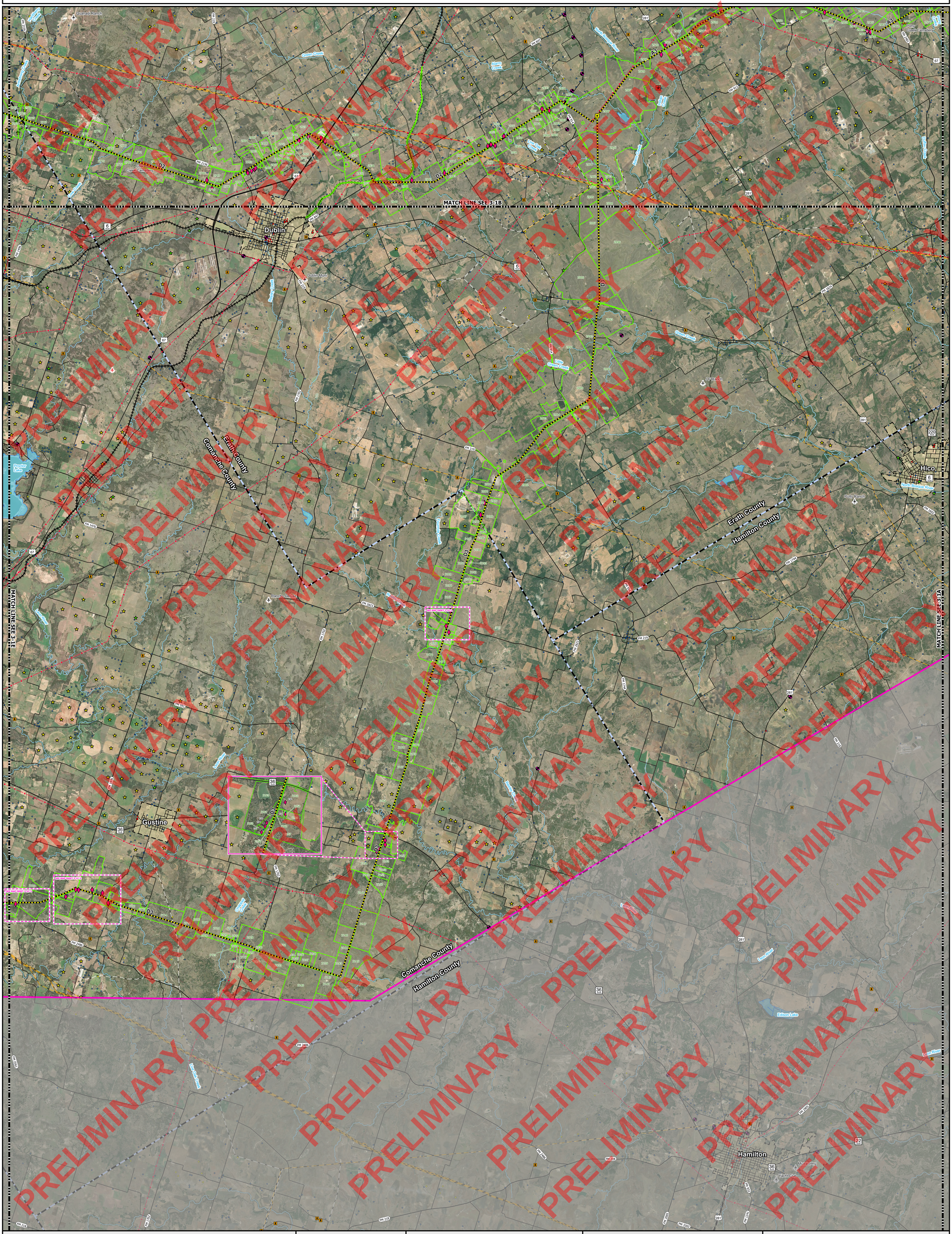

Legend

- HABITABLE STRUCTURE (WITHIN 520 FEET OF ROUTE)
- COMMUNICATION TOWER
- SCHOOL
- NATIONAL REGISTER OF HISTORIC PLACES SITE
- HISTORICAL MARKER
- CEMETERY
- WIND TURBINE
- HELICOPTER PAD
- REGISTERED AIRPORT / AIRSTRIP
- UNREGISTERED AIRSTRIP
- RAILROAD COMMISSION WELL DATA
- TEXAS WATER DEVELOPMENT BOARD WATER WELL DATA
- TRAVELING IRRIGATION
- LANDFILL
- PROJECT ENDPOINT
- NODE BETWEEN ADJACENT ROUTE LINKS
- PRELIMINARY ALTERNATIVE ROUTE LINKS
- EXISTING TRANSMISSION LINE
- PIPELINE 8" AND GREATER
- PIPELINE LESS THAN 8"
- PUBLIC ROAD
- RAILROAD
- TRACT NUMBER AND BOUNDARY
- SOLAR FACILITY
- PARK / RECREATIONAL AREA
- COUNTY BOUNDARY
- MAJOR STREAM
- WATER BODY
- CITY LIMIT
- STUDY AREA BOUNDARY

N

0 4,000 8,000 12,000
Feet

0 0.5 1 2
Miles

Notes:

1. Some legend symbols are enlarged for easier identification.
2. Sensitive cultural resource data is not shown on this map as this data is not to be reproduced, distributed, or released to the public.
3. Data is for display purposes only. All features and boundaries have been approximated based on information gathered from review of public resources and from field reconnaissance.
4. This map contains county appraisal district data. Property lines shown are approximate and are not verified by field survey. Property data prepared by Integra Realty Resources with route location furnished by Halff and Kimley-Horn.
5. Aerial photography is from the most recent publicly available database (ESRI World Imagery 2024).
6. Data Sources: TxDOT, The Railroad Commission of Texas, Federal Aviation Administration, Federal Communications Commission, Texas Water Development Board, Texas Historical Commission, Texas Parks and Wildlife Department, USGS National Hydrology Dataset, US Photovoltaic Database.

Date Printed: 6/2/2025

KEY MAP

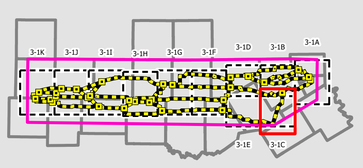

VICINITY MAP

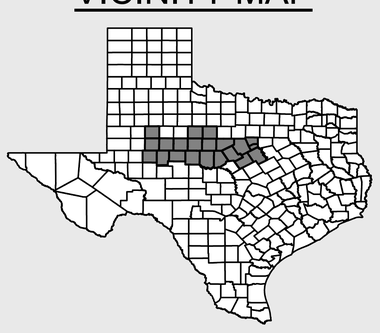

FIGURE 3-1D
ENVIRONMENTAL AND LAND USE CONSTRAINTS MAP
DINOSAUR - LONGSHORE
765 kV TRANSMISSION LINE

Kimley»Horn

halff

ONCOR

PRELIMINARY

Stephens County
Eastland County
Palo Pinto County
Eastland County
Tucker Lake
Palo Pinto Mountains State Park
Hagaman Lake
Ranger
Ranger Muni
Cook Canyon Ranch
Lake Eastland
Eastland Muni
Eastland
Lake Olden
Leon River
Lake Leon
Dickey Lake
Eastland County
Erath County
Fredom
Carbon
Buster Hanson Lake
Gorman
Gorman Airport
Comanche County
Eastland County
Comanche County
Erath County
Brown County
De Leon
Smith Flying Service
Proctor Lake
MATCH LINE SEE 3-1F
MATCH LINE SEE 3-1E
MATCH LINE SEE 3-1B
SEE MAP INSET 3-1D-1
SEE MAP INSET 3-1D-2
SEE MAP INSET 3-1D-3
SEE MAP INSET 3-1D-4
SEE MAP INSET 3-1D-5
SEE MAP INSET 3-1D-6
SEE MAP INSET 3-1D-7
SEE MAP INSET 3-1D-8
SEE MAP INSET 3-1D-9
SEE MAP INSET 3-1D-10
D1
D2
E1
E2
F1
F2
C1
C4

Legend

- HABITABLE STRUCTURE (WITHIN 520 FEET OF ROUTE)
- COMMUNICATION TOWER
- SCHOOL
- NATIONAL REGISTER OF HISTORIC PLACES SITE
- HISTORICAL MARKER
- CEMETERY
- WIND TURBINE
- HELICOPTER PAD
- REGISTERED AIRPORT / AIRSTRIP
- UNREGISTERED AIRSTRIP
- RAILROAD COMMISSION WELL DATA
- TEXAS WATER DEVELOPMENT BOARD WATER WELL DATA
- TRAVELING IRRIGATION
- LANDFILL
- PROJECT ENDPOINT
- NODE BETWEEN ADJACENT ROUTE LINKS
- PRELIMINARY ALTERNATIVE ROUTE LINKS
- EXISTING TRANSMISSION LINE
- PIPELINE 8" AND GREATER
- PIPELINE LESS THAN 8"
- PUBLIC ROAD
- RAILROAD
- TRACT NUMBER AND BOUNDARY
- SOLAR FACILITY
- PARK / RECREATIONAL AREA
- COUNTY BOUNDARY
- MAJOR STREAM
- WATER BODY
- CITY LIMIT
- STUDY AREA BOUNDARY

N

0 4,000 8,000 12,000
Feet

0 0.5 1 2
Miles

Notes:

1. Some legend symbols are enlarged for easier identification.

2. Sensitive cultural resource data is not shown on this map as this data is not to be reproduced, distributed, or released to the public.

3. Data is for display purposes only. All features and boundaries have been approximated based on information gathered from review of public resources and from field reconnaissance.

4. This map contains county appraisal district data. Property lines shown are approximate and are not verified by field survey. Property data prepared by Integra Realty Resources with route location furnished by Halff and Kimley-Horn.

5. Aerial photography is from the most recent publicly available database (ESRI World Imagery 2024).

6. Data Sources: TxDOT, The Railroad Commission of Texas, Federal Aviation Administration, Federal Communications Commission, Texas Water Development Board, Texas Historical Commission, Texas Parks and Wildlife Department, USGS National Hydrology Dataset, US Photovoltaic Database.

Date Printed: 6/2/2025

KEY MAP

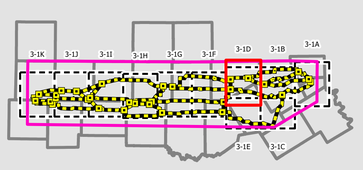

VICINITY MAP

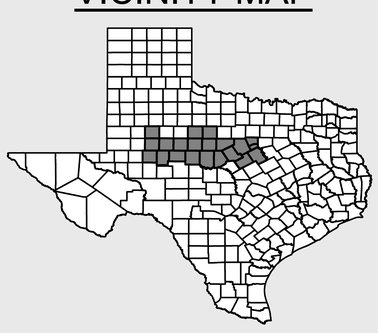

FIGURE 3-1E
ENVIRONMENTAL AND LAND USE CONSTRAINTS MAP
DINOSAUR - LONGSHORE
765 kV TRANSMISSION LINE

Kimley»Horn

halff

ONCOR

PRELIMINARY

Eastland County
Comanche County
Brown County
Mills County
De Leon
Comanche
Blanket
Early
Proctor Lake
Lake Eanes
Lake Comanche
Comanche County City
Flying S Air Ranch
Pilots Landing
Smith Flying Service
MATCH LINE SEE 3-1D
MATCH LINE SEE 3-1F
MATCH LINE SEE 3-1C
SEE MAP INSET 3-1E-5
SEE MAP INSET 3-1E-6
SEE MAP INSET 3-1E-7
D2
D3
Sabana River
Leon River
Copperas Creek
Hog Creek
Blanket Creek
Pecan Creek
Mercer Creek
Salt Creek
Moore Creek
Jamison Creek
Elm Creek
Cow Creek
Big Creek
Bluff Creek
Blanket Creek

Legend

- HABITABLE STRUCTURE (WITHIN 520 FEET OF ROUTE)
- COMMUNICATION TOWER
- SCHOOL
- NATIONAL REGISTER OF HISTORIC PLACES SITE
- HISTORICAL MARKER
- CEMETERY
- WIND TURBINE
- HELICOPTER PAD
- REGISTERED AIRPORT / AIRSTRIP
- UNREGISTERED AIRSTRIP
- RAILROAD COMMISSION WELL DATA
- TEXAS WATER DEVELOPMENT BOARD WATER WELL DATA
- TRAVELING IRRIGATION
- LANDFILL
- PROJECT ENDPOINT
- NODE BETWEEN ADJACENT ROUTE LINKS
- PRELIMINARY ALTERNATIVE ROUTE LINKS
- EXISTING TRANSMISSION LINE
- PIPELINE 8" AND GREATER
- PIPELINE LESS THAN 8"
- PUBLIC ROAD
- RAILROAD
- TRACT NUMBER AND BOUNDARY
- SOLAR FACILITY
- PARK / RECREATIONAL AREA
- COUNTY BOUNDARY
- MAJOR STREAM
- WATER BODY
- CITY LIMIT
- STUDY AREA BOUNDARY

N

0 4,000 8,000 12,000
Feet

0 0.5 1 2
Miles

Notes:

1. Some legend symbols are enlarged for easier identification.

2. Sensitive cultural resource data is not shown on this map as this data is not to be reproduced, distributed, or released to the public.

3. Data is for display purposes only. All features and boundaries have been approximated based on information gathered from review of public resources and from field reconnaissance.

4. This map contains county appraisal district data. Property lines shown are approximate and are not verified by field survey. Property data prepared by Integra Realty Resources with route location furnished by Halff and Kimley-Horn.

5. Aerial photography is from the most recent publicly available database (ESRI World Imagery 2024).

6. Data Sources: TxDOT, The Railroad Commission of Texas, Federal Aviation Administration, Federal Communications Commission, Texas Water Development Board, Texas Historical Commission, Texas Parks and Wildlife Department, USGS National Hydrology Dataset, US Photovoltaic Database.

Date Printed: 6/2/2025

KEY MAP

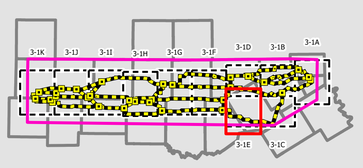

VICINITY MAP

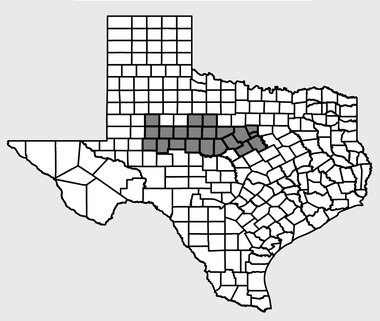

Kimley»Horn

halff

FIGURE 3-1F

ENVIRONMENTAL AND LAND USE CONSTRAINTS MAP

DINOSAUR - LONGSHORE
765 kV TRANSMISSION LINE

ONCOR

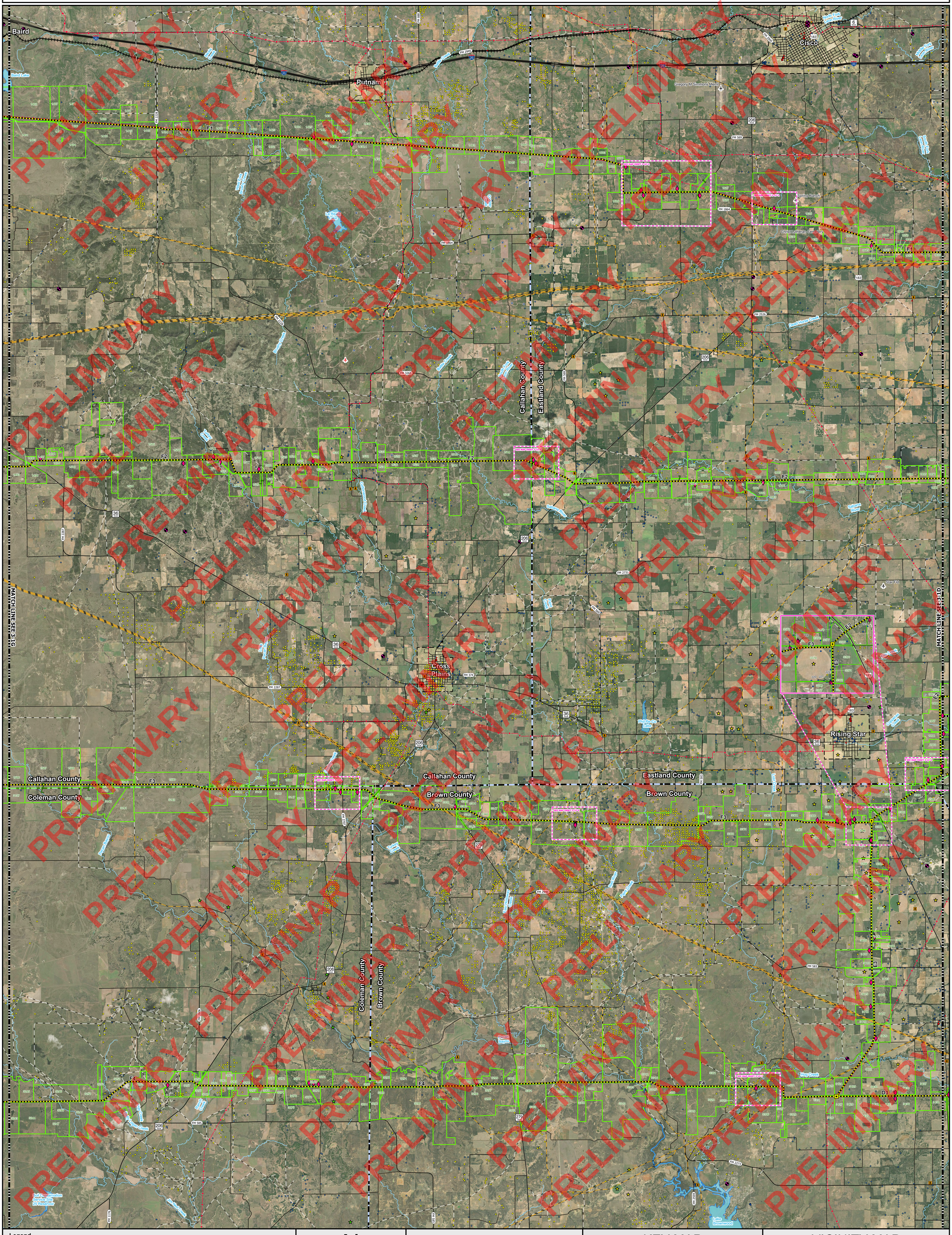

Legend

- HABITABLE STRUCTURE (WITHIN 520 FEET OF ROUTE)
- COMMUNICATION TOWER
- SCHOOL
- NATIONAL REGISTER OF HISTORIC PLACES SITE
- HISTORICAL MARKER
- CEMETERY
- WIND TURBINE
- HELICOPTER PAD
- REGISTERED AIRPORT / AIRSTRIP
- UNREGISTERED AIRSTRIP
- RAILROAD COMMISSION WELL DATA
- TEXAS WATER DEVELOPMENT BOARD WATER WELL DATA
- TRAVELING IRRIGATION
- LANDFILL
- PROJECT ENDPOINT
- NODE BETWEEN ADJACENT ROUTE LINKS
- PRELIMINARY ALTERNATIVE ROUTE LINKS
- EXISTING TRANSMISSION LINE
- PIPELINE 8" AND GREATER
- PIPELINE LESS THAN 8"
- PUBLIC ROAD
- RAILROAD
- TRACT NUMBER AND BOUNDARY
- SOLAR FACILITY
- PARK / RECREATIONAL AREA
- COUNTY BOUNDARY
- MAJOR STREAM
- WATER BODY
- CITY LIMIT
- STUDY AREA BOUNDARY

N

0 4,000 8,000 12,000
Feet

0 0.5 1 2
Miles

Notes:

1. Some legend symbols are enlarged for easier identification.

2. Sensitive cultural resource data is not shown on this map as this data is not to be reproduced, distributed, or released to the public.

3. Data is for display purposes only. All features and boundaries have been approximated based on information gathered from review of public resources and from field reconnaissance.

4. This map contains county appraisal district data. Property lines shown are approximate and are not verified by field survey. Property data prepared by Integra Realty Resources with route location furnished by Halff and Kimley-Horn.

5. Aerial photography is from the most recent publicly available database (ESRI World Imagery 2024).

6. Data Sources: TxDOT, The Railroad Commission of Texas, Federal Aviation Administration, Federal Communications Commission, Texas Water Development Board, Texas Historical Commission, Texas Parks and Wildlife Department, USGS National Hydrology Dataset, US Photovoltaic Database.

Date Printed: 6/2/2025

KEY MAP

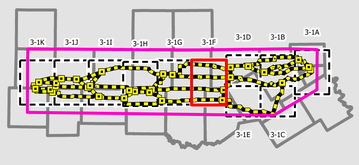

VICINITY MAP

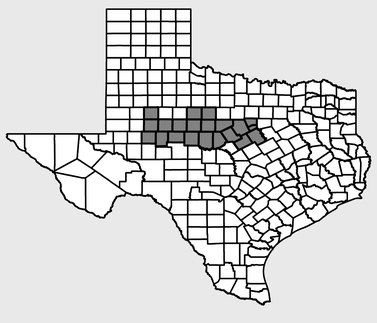

FIGURE 3-1G
ENVIRONMENTAL AND LAND USE CONSTRAINTS MAP
DINOSAUR - LONGSHORE
765 kV TRANSMISSION LINE

PRELIMINARY

Legend

- HABITABLE STRUCTURE (WITHIN 520 FEET OF ROUTE)
- COMMUNICATION TOWER
- SCHOOL
- NATIONAL REGISTER OF HISTORIC PLACES SITE
- HISTORICAL MARKER
- CEMETERY
- WIND TURBINE
- HELICOPTER PAD
- REGISTERED AIRPORT / AIRSTRIP
- UNREGISTERED AIRSTRIP
- RAILROAD COMMISSION WELL DATA
- TEXAS WATER DEVELOPMENT BOARD WATER WELL DATA
- TRAVELING IRRIGATION
- LANDFILL
- PROJECT ENDPOINT
- NODE BETWEEN ADJACENT ROUTE LINKS
- PRELIMINARY ALTERNATIVE ROUTE LINKS
- EXISTING TRANSMISSION LINE
- PIPELINE 8" AND GREATER
- PIPELINE LESS THAN 8"
- PUBLIC ROAD
- RAILROAD
- TRACT NUMBER AND BOUNDARY
- SOLAR FACILITY
- PARK / RECREATIONAL AREA
- COUNTY BOUNDARY
- MAJOR STREAM
- WATER BODY
- CITY LIMIT
- STUDY AREA BOUNDARY

N

0 4,000 8,000 12,000
Feet

0 0.5 1 2
Miles

Notes:

1. Some legend symbols are enlarged for easier identification.

2. Sensitive cultural resource data is not shown on this map as this data is not to be reproduced, distributed, or released to the public.

3. Data is for display purposes only. All features and boundaries have been approximated based on information gathered from review of public resources and from field reconnaissance.

4. This map contains county appraisal district data. Property lines shown are approximate and are not verified by field survey. Property data prepared by Integra Realty Resources with route location furnished by Halff and Kimley-Horn.

5. Aerial photography is from the most recent publicly available database (ESRI World Imagery 2024).

6. Data Sources: TxDOT, The Railroad Commission of Texas, Federal Aviation Administration, Federal Communications Commission, Texas Water Development Board, Texas Historical Commission, Texas Parks and Wildlife Department, USGS National Hydrology Dataset, US Photovoltaic Database.

Date Printed: 6/2/2025

KEY MAP

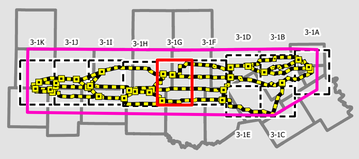

VICINITY MAP

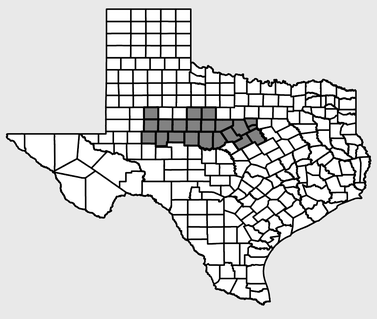

FIGURE 3-1H
ENVIRONMENTAL AND LAND USE CONSTRAINTS MAP
DINOSAUR - LONGSHORE
765 kV TRANSMISSION LINE

PRELIMINARY

Nolan County
Taylor County
Coke County
Runnels County
Buffalo Gap
Winters
Lake Winters
Lake Bulger
Flying W
Scott Airfield
Winters Muni
Athllene State Park Lake Athllene
Oak Creek Reservoir
Old Lake Winters
Mulberry Creek
Elm Creek
Little Elm Creek
Cedar Creek
Blair Creek
Mill Creek
Big Coyote Creek
Little Coyote Creek
Valley Creek
Bluff Creek
Pecan Bayou
Pecan Creek
Fish Creek
Oak Creek
Hog Creek
East Kickapoo Creek
Wagon Tire Creek
Soil Creek
Antelope Creek
Cow Creek
FM 2035
FM 126
FM 89
FM 125
FM 707
277
153
83
FM 1086
FM 604
FM 2595
FM 1677
FM 2405
FM 384
FM 2111
FM 1770
FM 1235
FM 1170
FM 2647
FM 383
H1
H2
H3
H4
J1
J2
J3
F3
C3
C4
MATCH LINE SEE 3-1I
MATCH LINE SEE 3-1G
SEE MAP INSET 3-1H-1
SEE MAP INSET 3-1H-2
SEE MAP INSET 3-1H-3
SEE MAP INSET 3-1H-4
SEE MAP INSET 3-1H-5
SEE MAP INSET 3-1H-6
SEE MAP INSET 3-1H-7

Legend

- HABITABLE STRUCTURE (WITHIN 520 FEET OF ROUTE)
- COMMUNICATION TOWER
- SCHOOL
- NATIONAL REGISTER OF HISTORIC PLACES SITE
- HISTORICAL MARKER
- CEMETERY
- WIND TURBINE
- HELICOPTER PAD
- REGISTERED AIRPORT / AIRSTRIP
- UNREGISTERED AIRSTRIP
- RAILROAD COMMISSION WELL DATA
- TEXAS WATER DEVELOPMENT BOARD WATER WELL DATA
- TRAVELING IRRIGATION
- LANDFILL
- PROJECT ENDPOINT
- NODE BETWEEN ADJACENT ROUTE LINKS
- PRELIMINARY ALTERNATIVE ROUTE LINKS
- EXISTING TRANSMISSION LINE
- PIPELINE 8" AND GREATER
- PIPELINE LESS THAN 8"
- PUBLIC ROAD
- RAILROAD
- TRACT NUMBER AND BOUNDARY
- SOLAR FACILITY
- PARK / RECREATIONAL AREA
- COUNTY BOUNDARY
- MAJOR STREAM
- WATER BODY
- CITY LIMIT
- STUDY AREA BOUNDARY

N

0 4,000 8,000 12,000
Feet

0 0.5 1 2
Miles

Notes:

1. Some legend symbols are enlarged for easier identification.

2. Sensitive cultural resource data is not shown on this map as this data is not to be reproduced, distributed, or released to the public.

3. Data is for display purposes only. All features and boundaries have been approximated based on information gathered from review of public resources and from field reconnaissance.

4. This map contains county appraisal district data. Property lines shown are approximate and are not verified by field survey. Property data prepared by Integra Realty Resources with route location furnished by Halff and Kimley-Horn.

5. Aerial photography is from the most recent publicly available database (ESRI World Imagery 2024).

6. Data Sources: TxDOT, The Railroad Commission of Texas, Federal Aviation Administration, Federal Communications Commission, Texas Water Development Board, Texas Historical Commission, Texas Parks and Wildlife Department, USGS National Hydrology Dataset, US Photovoltaic Database.

Date Printed: 6/2/2025

KEY MAP

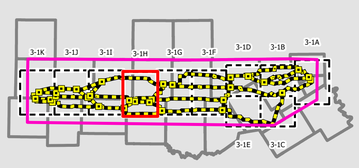

VICINITY MAP

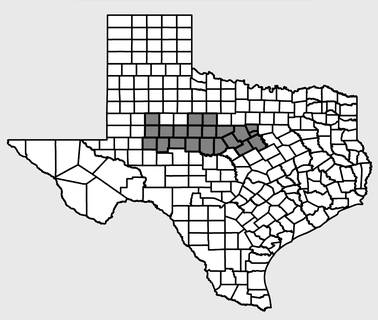

FIGURE 3-1I
ENVIRONMENTAL AND LAND USE CONSTRAINTS MAP
DINOSAUR - LONGSHORE
765 kV TRANSMISSION LINE

PRELIMINARY

Loraine
Gesin Ranches
Lake Sweetwater
Rafter P
Lake Trammell
Landers Ranch
Mitchell County
Nolan County
Coke County
Blackwell
Robert Lee
Oak Creek Reservoir
E.V. Spence Reservoir
Colorado River
Sweetwater Creek
Bitter Creek
South Fork Champion Creek
Champion Creek
Spring Creek
Big Silver Creek
Cottonwood Creek
Flum Creek
Dew Drop Creek
Buck Creek
Walnut Creek
Little Silver Creek
Eagle Creek
Antelope Creek
Oak Creek
North Prong Oak Creek
Bluff Creek
Sand Creek
Rough Creek
Meadow Creek
Yellow Wolf Creek
Mountain Creek
Wilson Creek
West Kickapoo Creek
Dry Creek
Valley Canyon Creek
Cedar Creek
Hackberry Creek
FM 644
FM 1230
FM 2319
FM 1856
FM 1800
FM 608
FM 1170
FM 1904
FM 126
FM 384
RM1672
RM3059
H1
H5
H6
J1
J3
J4
L3
70
208
158
153
277
MATCH LINE SEE 3-1J
MATCH LINE SEE 3-1H
SEE MAP INSET 3-1I-3
SEE MAP INSET 3-1I-5

Legend

- HABITABLE STRUCTURE (WITHIN 520 FEET OF ROUTE)
- COMMUNICATION TOWER
- SCHOOL
- NATIONAL REGISTER OF HISTORIC PLACES SITE
- HISTORICAL MARKER
- CEMETERY
- WIND TURBINE
- HELICOPTER PAD
- REGISTERED AIRPORT / AIRSTRIP
- UNREGISTERED AIRSTRIP
- RAILROAD COMMISSION WELL DATA
- TEXAS WATER DEVELOPMENT BOARD WATER WELL DATA
- TRAVELING IRRIGATION
- LANDFILL
- PROJECT ENDPOINT
- NODE BETWEEN ADJACENT ROUTE LINKS
- PRELIMINARY ALTERNATIVE ROUTE LINKS
- EXISTING TRANSMISSION LINE
- PIPELINE 8" AND GREATER
- PIPELINE LESS THAN 8"
- PUBLIC ROAD
- RAILROAD
- TRACT NUMBER AND BOUNDARY
- SOLAR FACILITY
- PARK / RECREATIONAL AREA
- COUNTY BOUNDARY
- MAJOR STREAM
- WATER BODY
- CITY LIMIT
- STUDY AREA BOUNDARY

N

0 4,000 8,000 12,000
Feet

0 0.5 1 2
Miles

Notes:

1. Some legend symbols are enlarged for easier identification.

2. Sensitive cultural resource data is not shown on this map as this data is not to be reproduced, distributed, or released to the public.

3. Data is for display purposes only. All features and boundaries have been approximated based on information gathered from review of public resources and from field reconnaissance.

4. This map contains county appraisal district data. Property lines shown are approximate and are not verified by field survey. Property data prepared by Integra Realty Resources with route location furnished by Halff and Kimley-Horn.

5. Aerial photography is from the most recent publicly available database (ESRI World Imagery 2024).

6. Data Sources: TxDOT, The Railroad Commission of Texas, Federal Aviation Administration, Federal Communications Commission, Texas Water Development Board, Texas Historical Commission, Texas Parks and Wildlife Department, USGS National Hydrology Dataset, US Photovoltaic Database.

Date Printed: 6/2/2025

KEY MAP

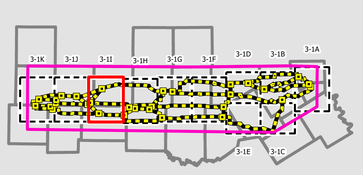

VICINITY MAP

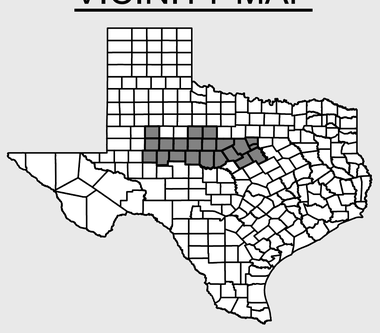

FIGURE 3-1J
ENVIRONMENTAL AND LAND USE CONSTRAINTS MAP
DINOSAUR - LONGSHORE
765 kV TRANSMISSION LINE

Kimley»Horn

halff

ONCOR

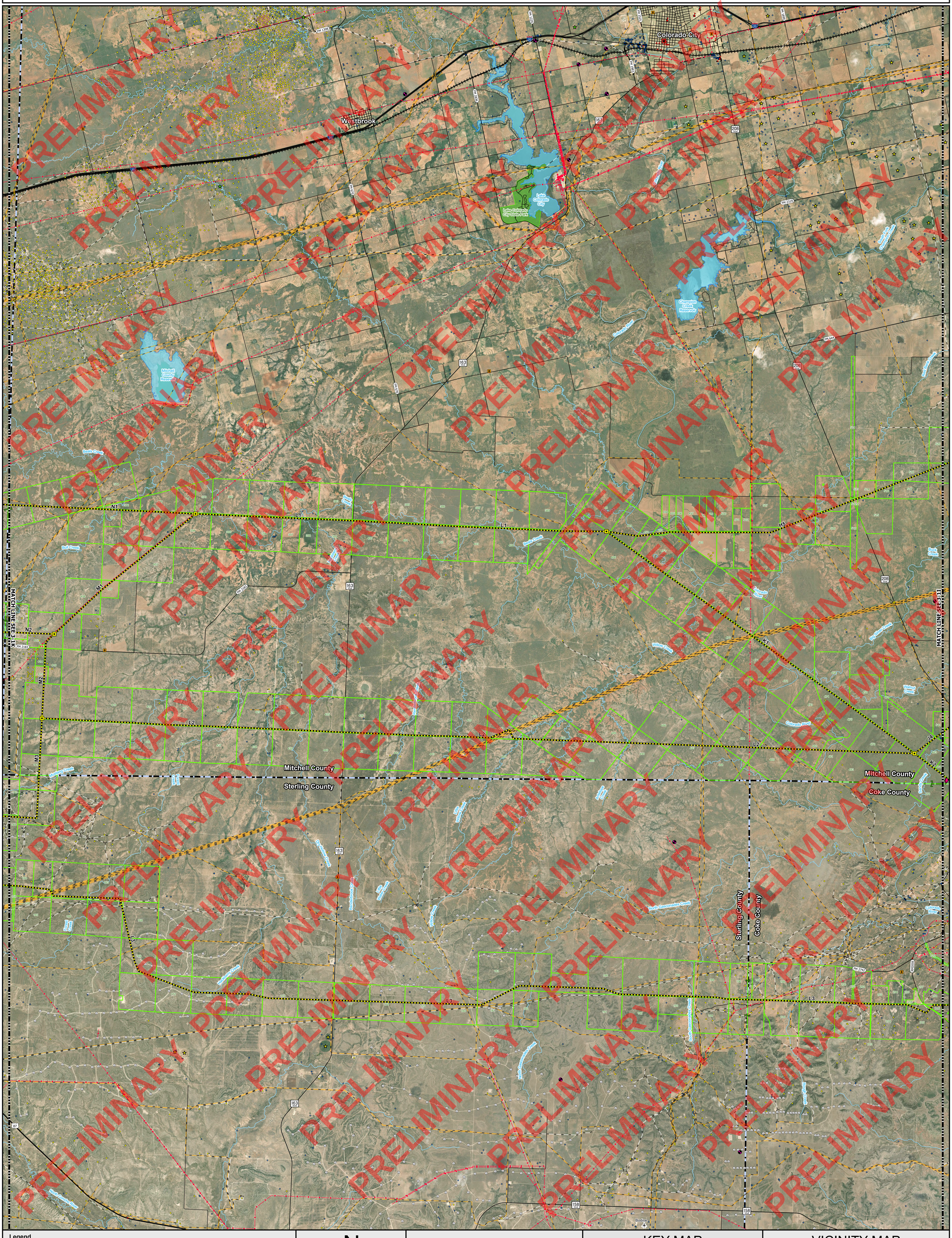

Legend

- HABITABLE STRUCTURE (WITHIN 520 FEET OF ROUTE)
- COMMUNICATION TOWER
- SCHOOL
- NATIONAL REGISTER OF HISTORIC PLACES SITE
- HISTORICAL MARKER
- CEMETERY
- WIND TURBINE
- HELICOPTER PAD
- REGISTERED AIRPORT / AIRSTRIP
- UNREGISTERED AIRSTRIP
- RAILROAD COMMISSION WELL DATA
- TEXAS WATER DEVELOPMENT BOARD WATER WELL DATA
- TRAVELING IRRIGATION
- LANDFILL
- PROJECT ENDPOINT
- NODE BETWEEN ADJACENT ROUTE LINKS
- PRELIMINARY ALTERNATIVE ROUTE LINKS
- EXISTING TRANSMISSION LINE
- PIPELINE 8" AND GREATER
- PIPELINE LESS THAN 8"
- PUBLIC ROAD
- RAILROAD
- TRACT NUMBER AND BOUNDARY
- SOLAR FACILITY
- PARK / RECREATIONAL AREA
- COUNTY BOUNDARY
- MAJOR STREAM
- WATER BODY
- CITY LIMIT
- STUDY AREA BOUNDARY

N

0 4,000 8,000 12,000
Feet

0 0.5 1 2
Miles

Notes:

1. Some legend symbols are enlarged for easier identification.

2. Sensitive cultural resource data is not shown on this map as this data is not to be reproduced, distributed, or released to the public.

3. Data is for display purposes only. All features and boundaries have been approximated based on information gathered from review of public resources and from field reconnaissance.

4. This map contains county appraisal district data. Property lines shown are approximate and are not verified by field survey. Property data prepared by Integra Realty Resources with route location furnished by Halff and Kimley-Horn.

5. Aerial photography is from the most recent publicly available database (ESRI World Imagery 2024).

6. Data Sources: TxDOT, The Railroad Commission of Texas, Federal Aviation Administration, Federal Communications Commission, Texas Water Development Board, Texas Historical Commission, Texas Parks and Wildlife Department, USGS National Hydrology Dataset, US Photovoltaic Database.

Date Printed: 6/2/2025

KEY MAP

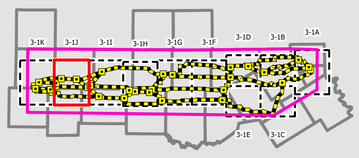

VICINITY MAP

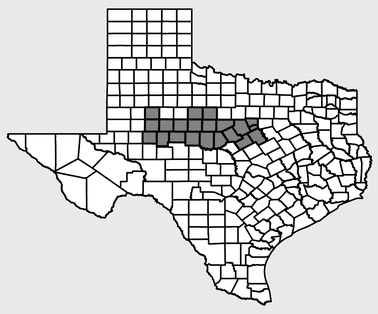

FIGURE 3-1K
ENVIRONMENTAL AND LAND USE CONSTRAINTS MAP
DINOSAUR - LONGSHORE
765 kV TRANSMISSION LINE

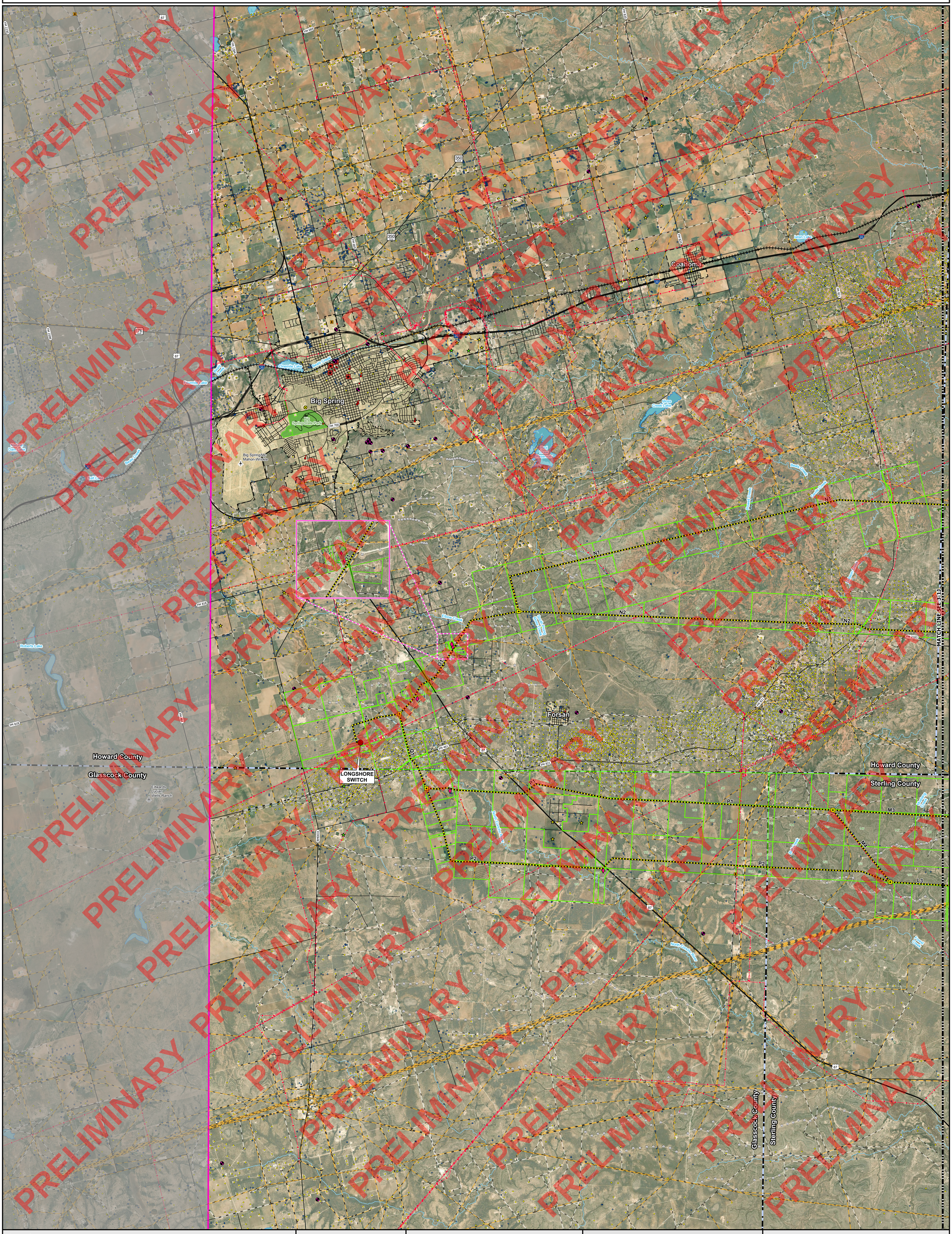

Legend

- HABITABLE STRUCTURE (WITHIN 520 FEET OF ROUTE)
- COMMUNICATION TOWER
- SCHOOL
- NATIONAL REGISTER OF HISTORIC PLACES SITE
- HISTORICAL MARKER
- CEMETERY
- WIND TURBINE
- HELICOPTER PAD
- REGISTERED AIRPORT / AIRSTRIP
- UNREGISTERED AIRSTRIP
- RAILROAD COMMISSION WELL DATA
- TEXAS WATER DEVELOPMENT BOARD WATER WELL DATA
- TRAVELING IRRIGATION
- LANDFILL
- PROJECT ENDPOINT
- NODE BETWEEN ADJACENT ROUTE LINKS
- PRELIMINARY ALTERNATIVE ROUTE LINKS
- EXISTING TRANSMISSION LINE
- PIPELINE 8" AND GREATER
- PIPELINE LESS THAN 8"
- PUBLIC ROAD
- RAILROAD
- TRACT NUMBER AND BOUNDARY
- SOLAR FACILITY
- PARK / RECREATIONAL AREA
- COUNTY BOUNDARY
- MAJOR STREAM
- WATER BODY
- CITY LIMIT
- STUDY AREA BOUNDARY

N

0 4,000 8,000 12,000
Feet

0 0.5 1 2
Miles

Notes:

1. Some legend symbols are enlarged for easier identification.

2. Sensitive cultural resource data is not shown on this map as this data is not to be reproduced, distributed, or released to the public.

3. Data is for display purposes only. All features and boundaries have been approximated based on information gathered from review of public resources and from field reconnaissance.

4. This map contains county appraisal district data. Property lines shown are approximate and are not verified by field survey. Property data prepared by Integra Realty Resources with route location furnished by Halff and Kimley-Horn.

5. Aerial photography is from the most recent publicly available database (ESRI World Imagery 2024).

6. Data Sources: TxDOT, The Railroad Commission of Texas, Federal Aviation Administration, Federal Communications Commission, Texas Water Development Board, Texas Historical Commission, Texas Parks and Wildlife Department, USGS National Hydrology Dataset, US Photovoltaic Database.

Date Printed: 6/2/2025

KEY MAP

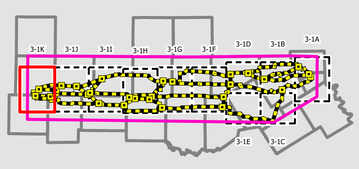

VICINITY MAP

