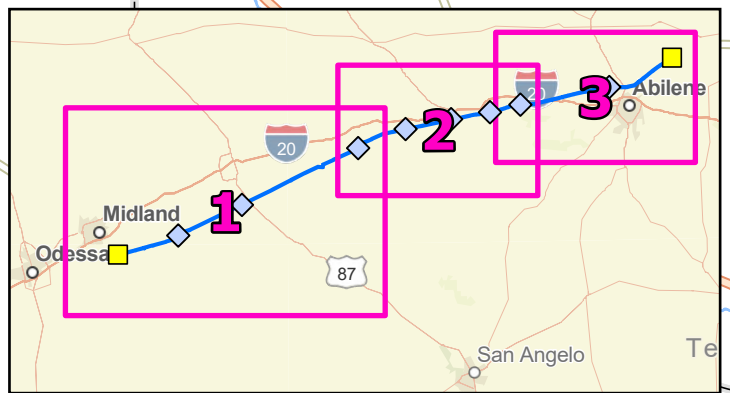
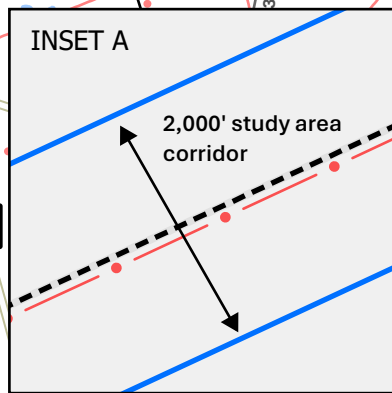
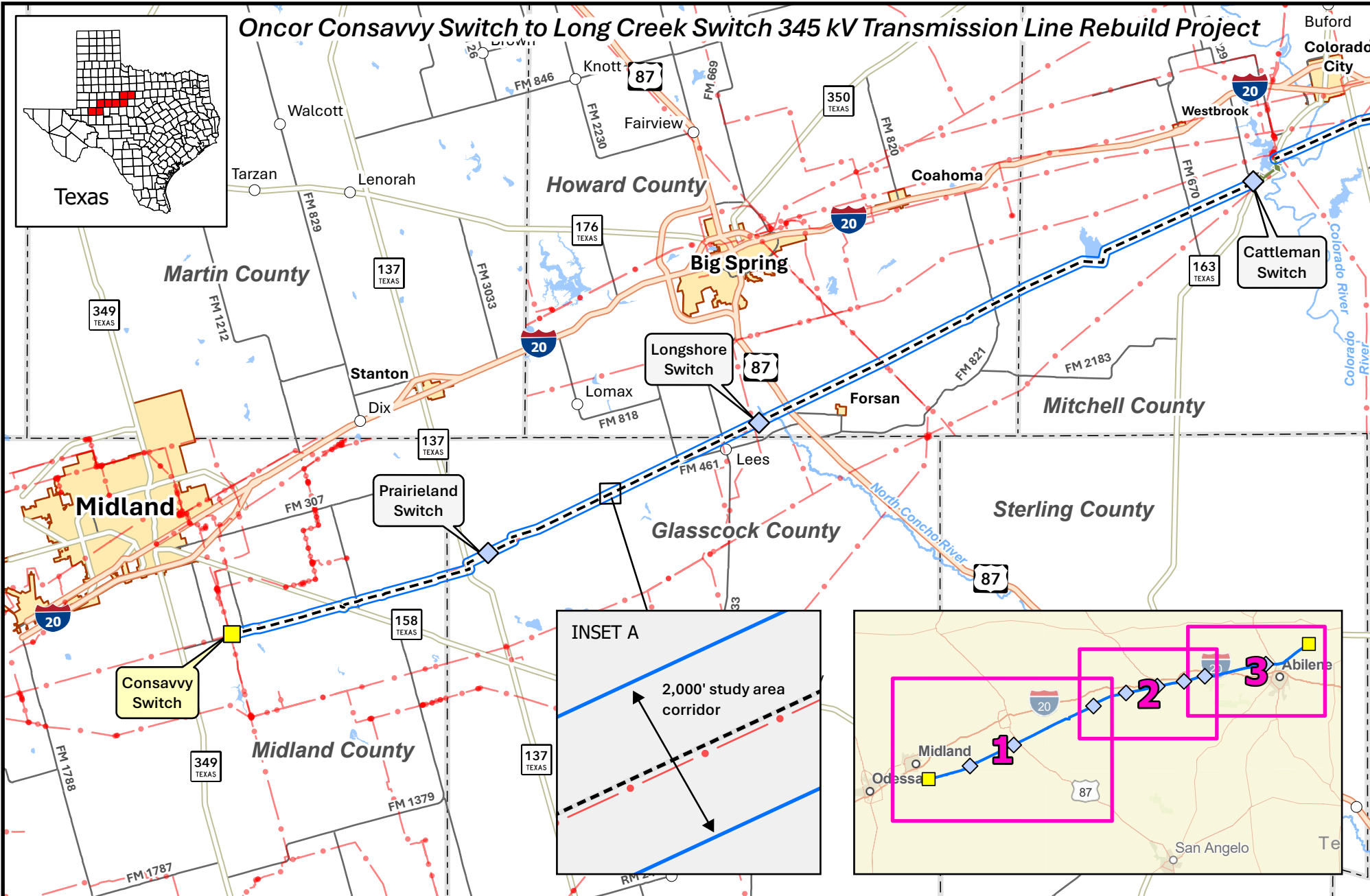
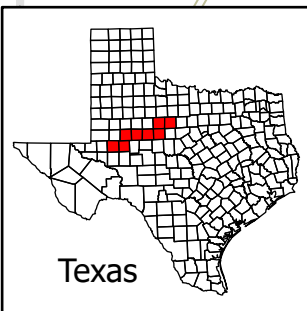
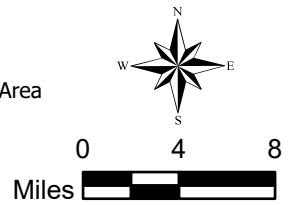


# Oncor Consavvy Switch to Long Creek Switch 345 kV Transmission Line Rebuild Project

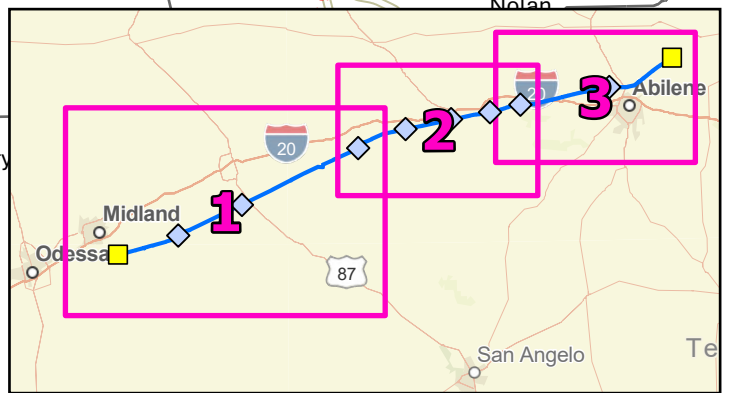
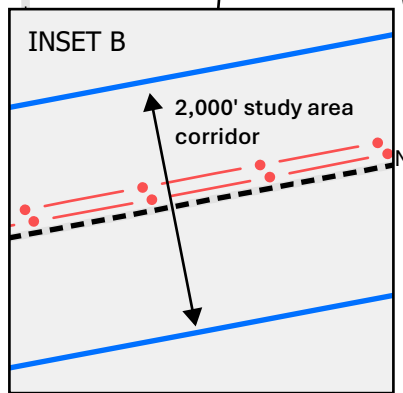
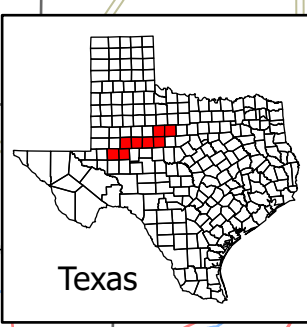
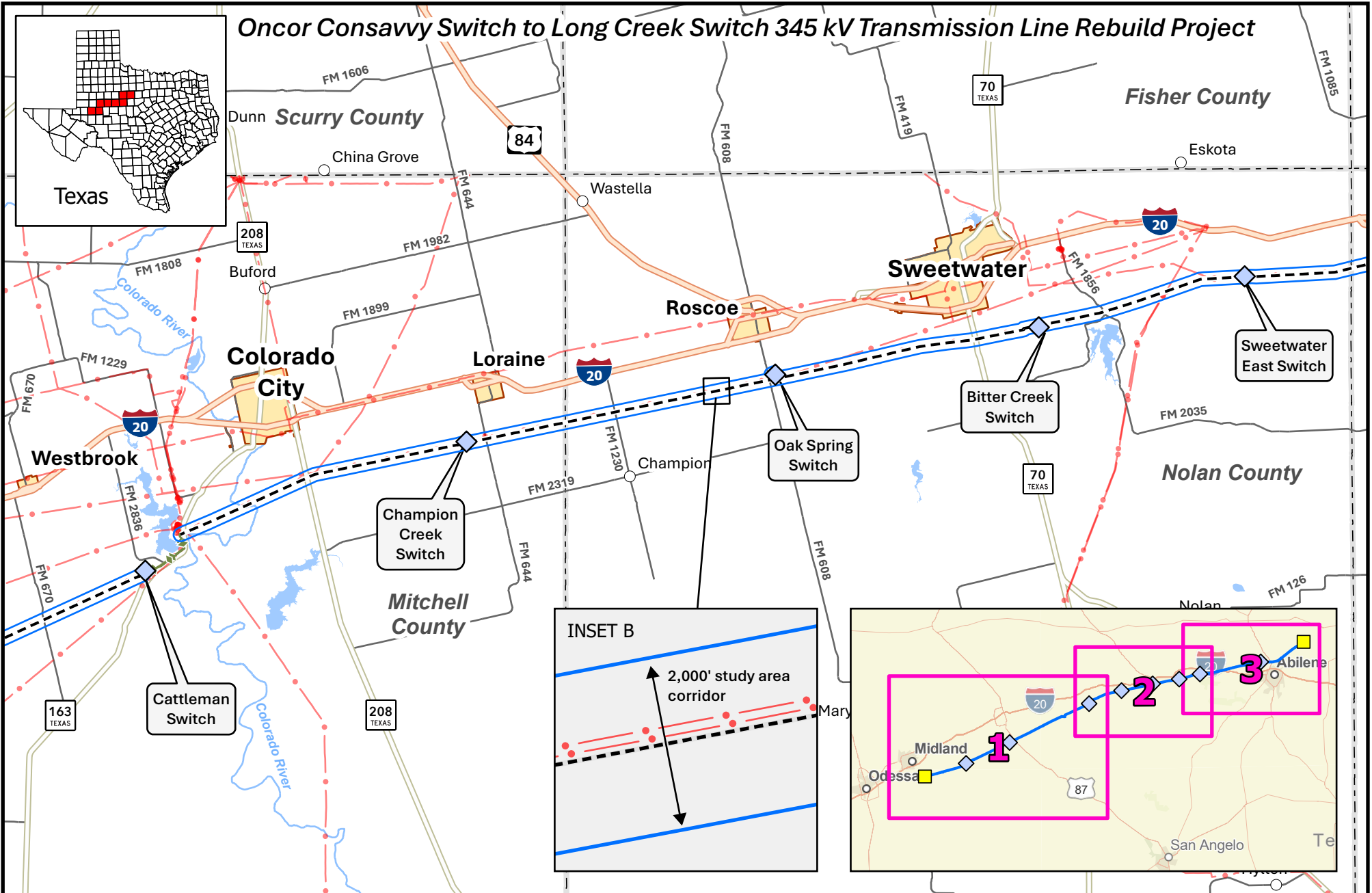


Project Endpoint (Existing)	Unincorporated Place	River
Existing Station	Incorporated City Limit	Lake
Proposed Centerline	Interstate or US Highway	Study Area
Existing Oncor Transmission Line	State Highway	
Planned Transmission Line (Not a part of this project)	FM Road	
	County Boundary	

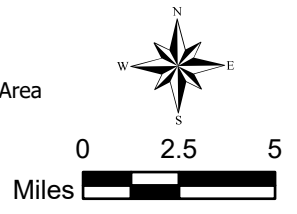


Project Location Map  
 Consavvy Switch to Long Creek Switch  
 345 kV Transmission Line Rebuild Project  
 Map 1 of 3

# Oncor Consavvy Switch to Long Creek Switch 345 kV Transmission Line Rebuild Project

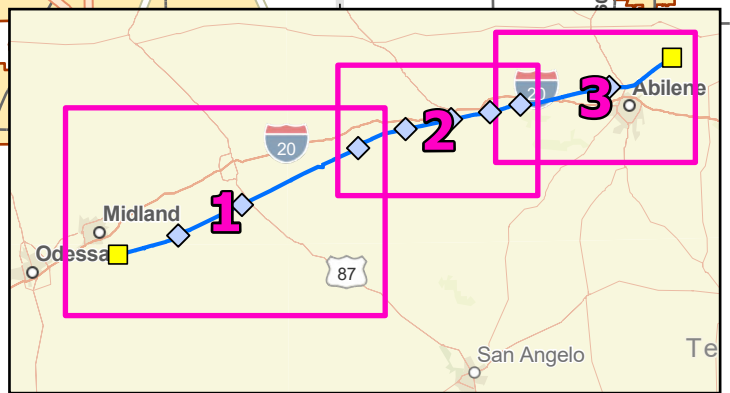
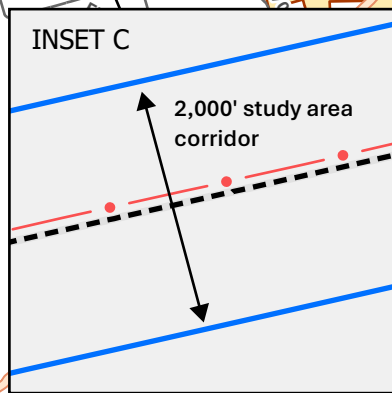
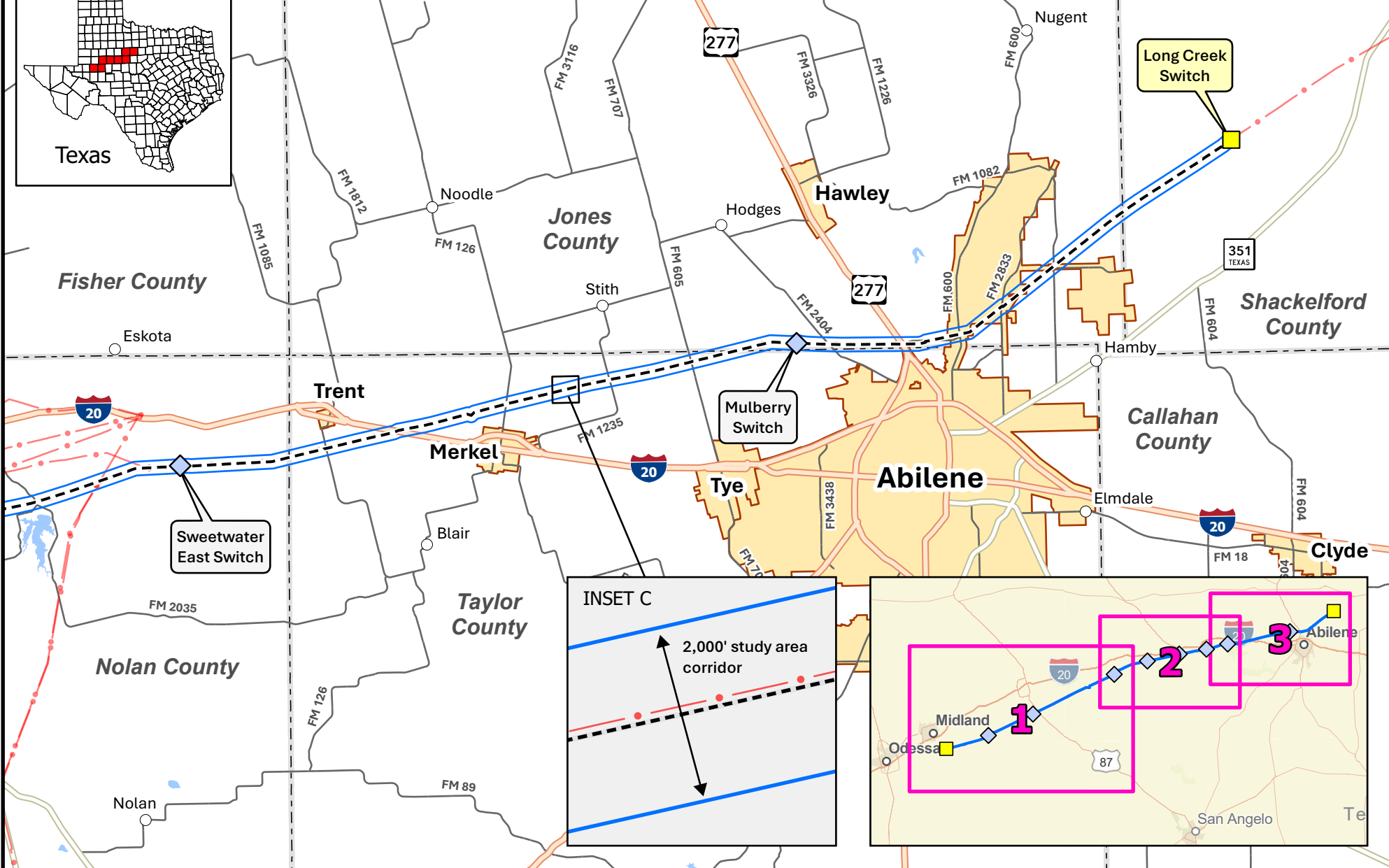
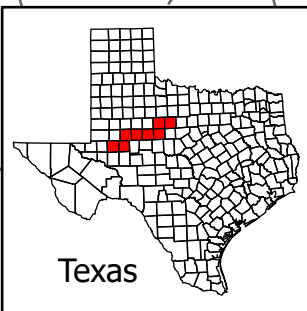


Project Endpoint (Existing)	Unincorporated Place	River
Existing Station	Incorporated City Limit	Lake
Proposed Centerline	Interstate or US Highway	Study Area
Existing Oncor Transmission Line	State Highway	
Planned Transmission Line (Not a part of this project)	FM Road	
	County Boundary	

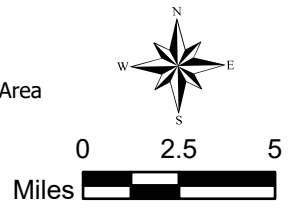


**Project Location Map**  
 Consavvy Switch to Long Creek Switch  
 345 kV Transmission Line Rebuild Project  
 Map 2 of 3

# Oncor Consavvy Switch to Long Creek Switch 345 kV Transmission Line Rebuild Project

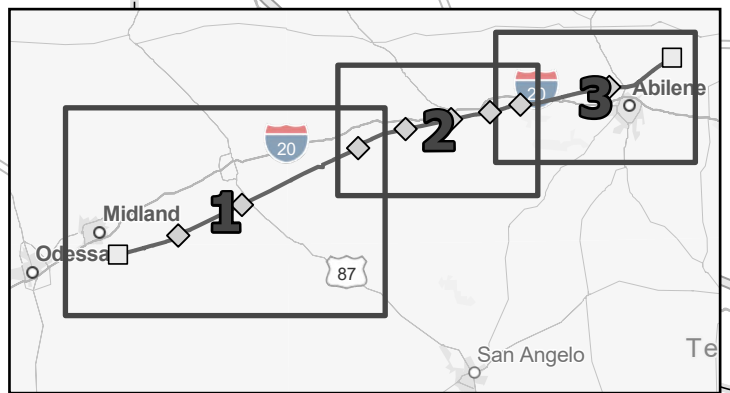
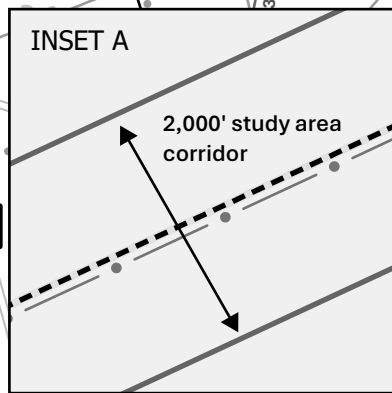
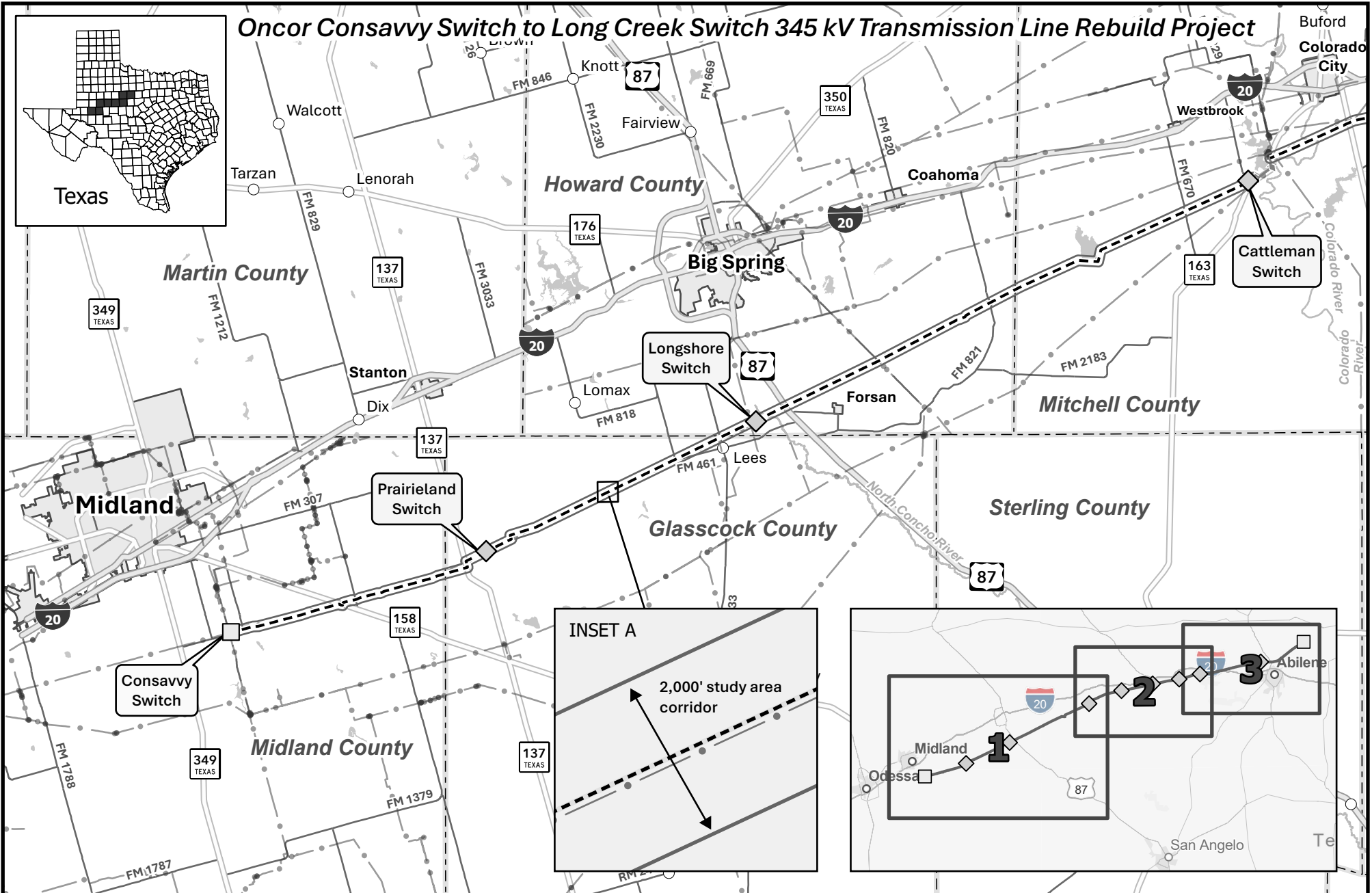
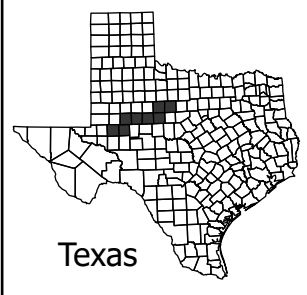


Project Endpoint (Existing)	Unincorporated Place	River
Existing Station	Incorporated City Limit	Lake
Proposed Centerline	Interstate or US Highway	Study Area
Existing Oncor Transmission Line	State Highway	
Planned Transmission Line (Not a part of this project)	FM Road	
	County Boundary	



**Project Location Map**  
 Consavvy Switch to Long Creek Switch  
 345 kV Transmission Line Rebuild Project  
 Map 3 of 3

# Oncor Consavvy Switch to Long Creek Switch 345 kV Transmission Line Rebuild Project

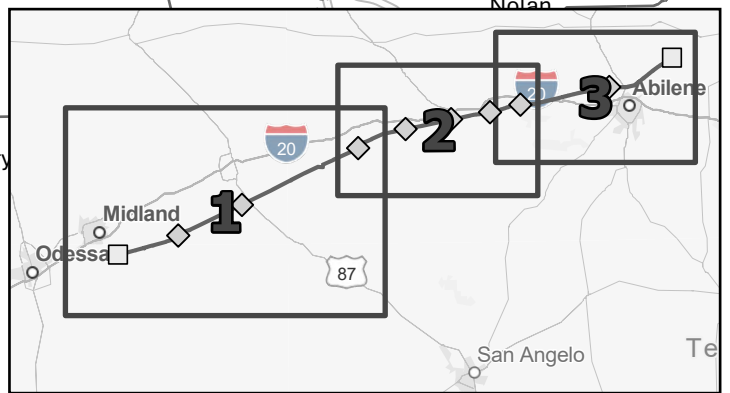
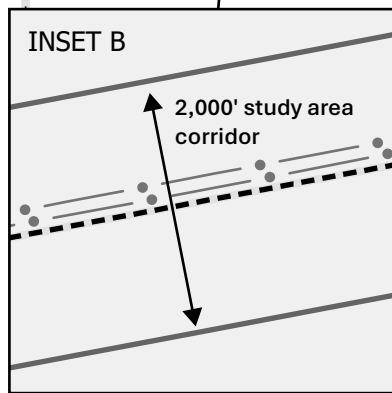
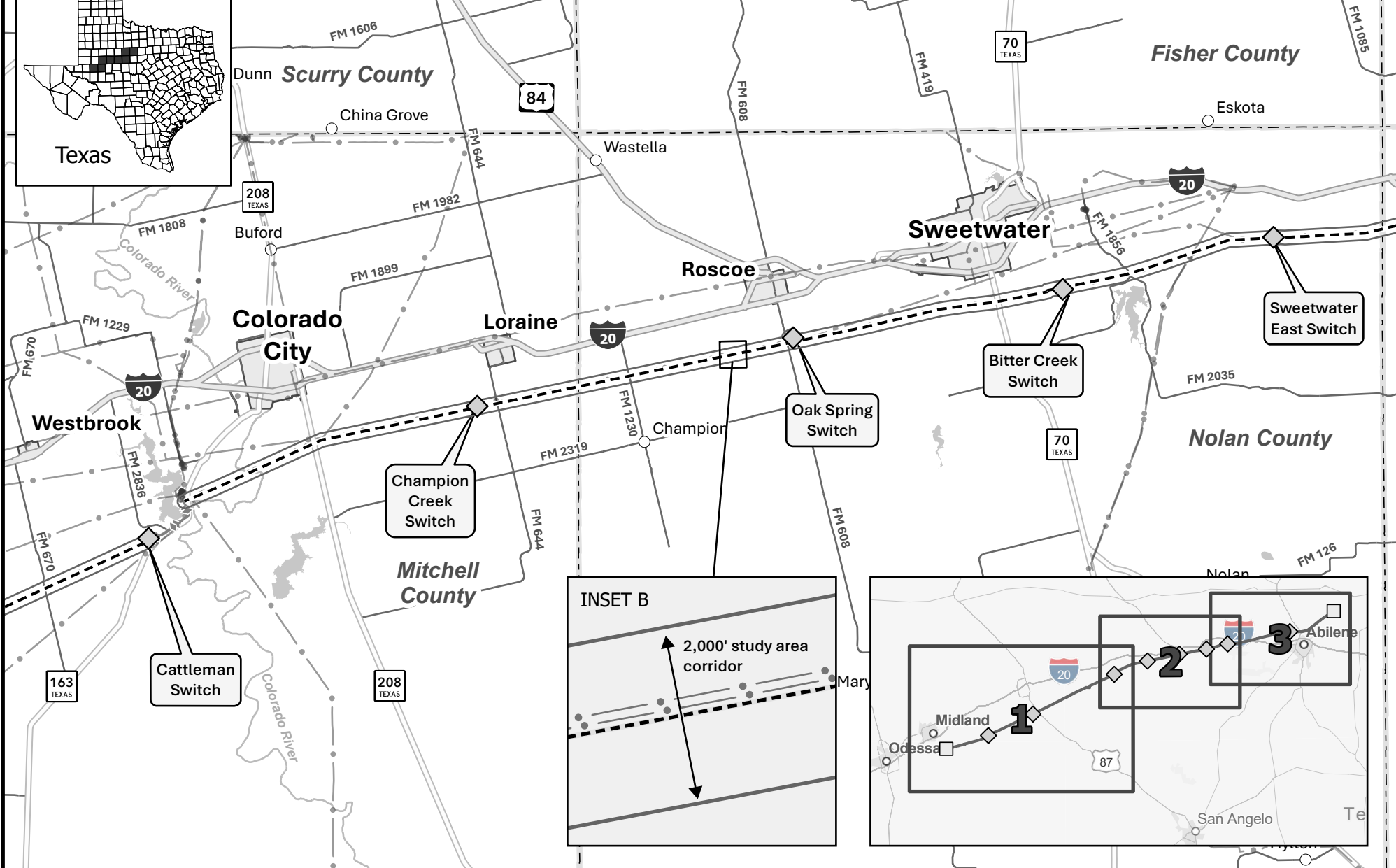
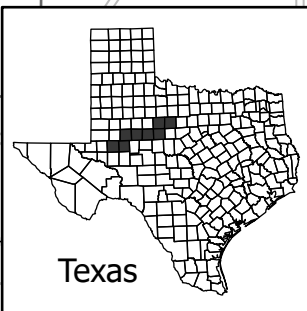


Project Endpoint (Existing)	Unincorporated Place	River
Existing Station	Incorporated City Limit	Lake
Proposed Centerline	Interstate or US Highway	Study Area
Existing Oncor Transmission Line	State Highway	
Planned Transmission Line (Not a part of this project)	FM Road	
	County Boundary	

0 4 8  
Miles

Project Location Map  
Consavvy Switch to Long Creek Switch  
345 kV Transmission Line Rebuild Project  
Map 1 of 3

# Oncor Consavvy Switch to Long Creek Switch 345 kV Transmission Line Rebuild Project

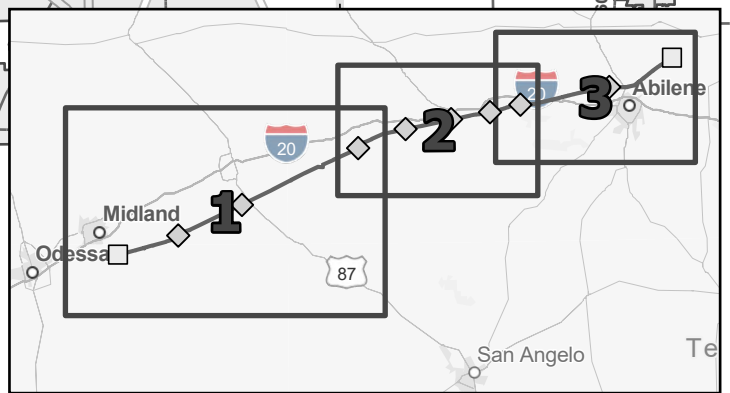
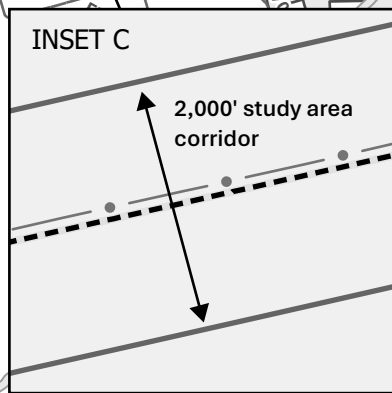
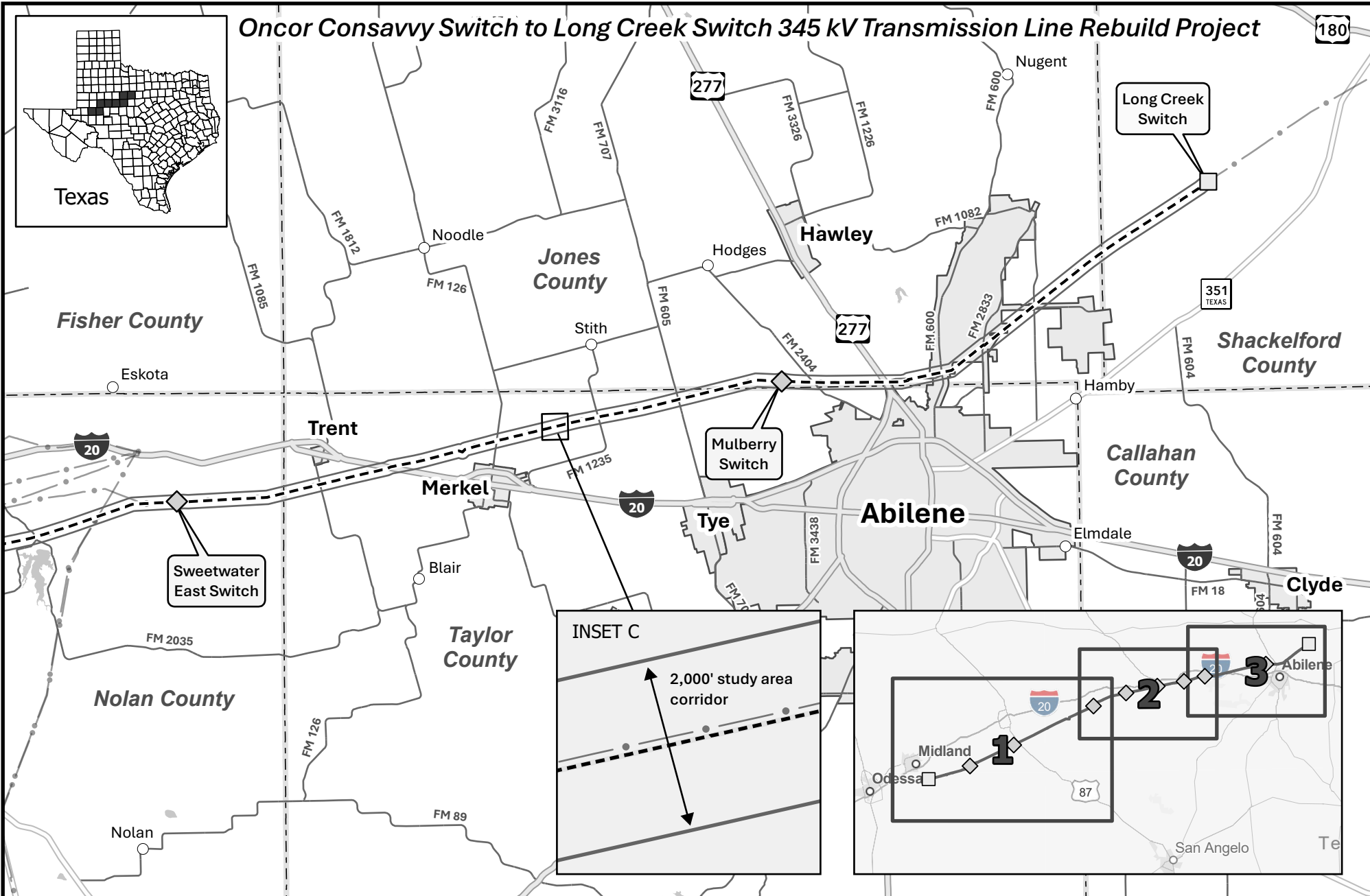
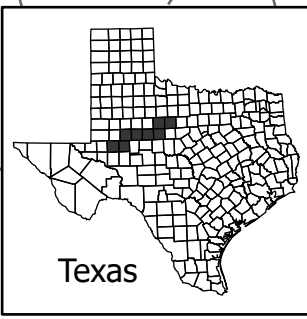


Project Endpoint (Existing)	Unincorporated Place	River
Existing Station	Incorporated City Limit	Lake
Proposed Centerline	Interstate or US Highway	Study Area
Existing Oncor Transmission Line	State Highway	
Planned Transmission Line (Not a part of this project)	FM Road	
	County Boundary	

**Project Location Map**  
**Consavvy Switch to Long Creek Switch**  
**345 kV Transmission Line Rebuild Project**  
 Map 2 of 3

# Oncor Consavvy Switch to Long Creek Switch 345 kV Transmission Line Rebuild Project



Project Endpoint (Existing)	Unincorporated Place	River
Existing Station	Incorporated City Limit	Lake
Proposed Centerline	Interstate or US Highway	Study Area
Existing Oncor Transmission Line	State Highway	
Planned Transmission Line (Not a part of this project)	FM Road	
	County Boundary	

**Project Location Map**  
 Consavvy Switch to Long Creek Switch  
 345 kV Transmission Line Rebuild Project  
 Map 3 of 3