

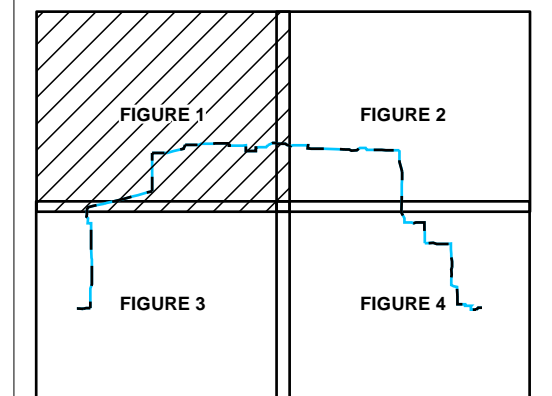
**FIGURE 1**  
**APPROVED ROUTE DESCRIPTION MAP**  
**KRUM WEST – ANNA**  
**345 kV TRANSMISSION LINE PROJECT**

**LEGEND**

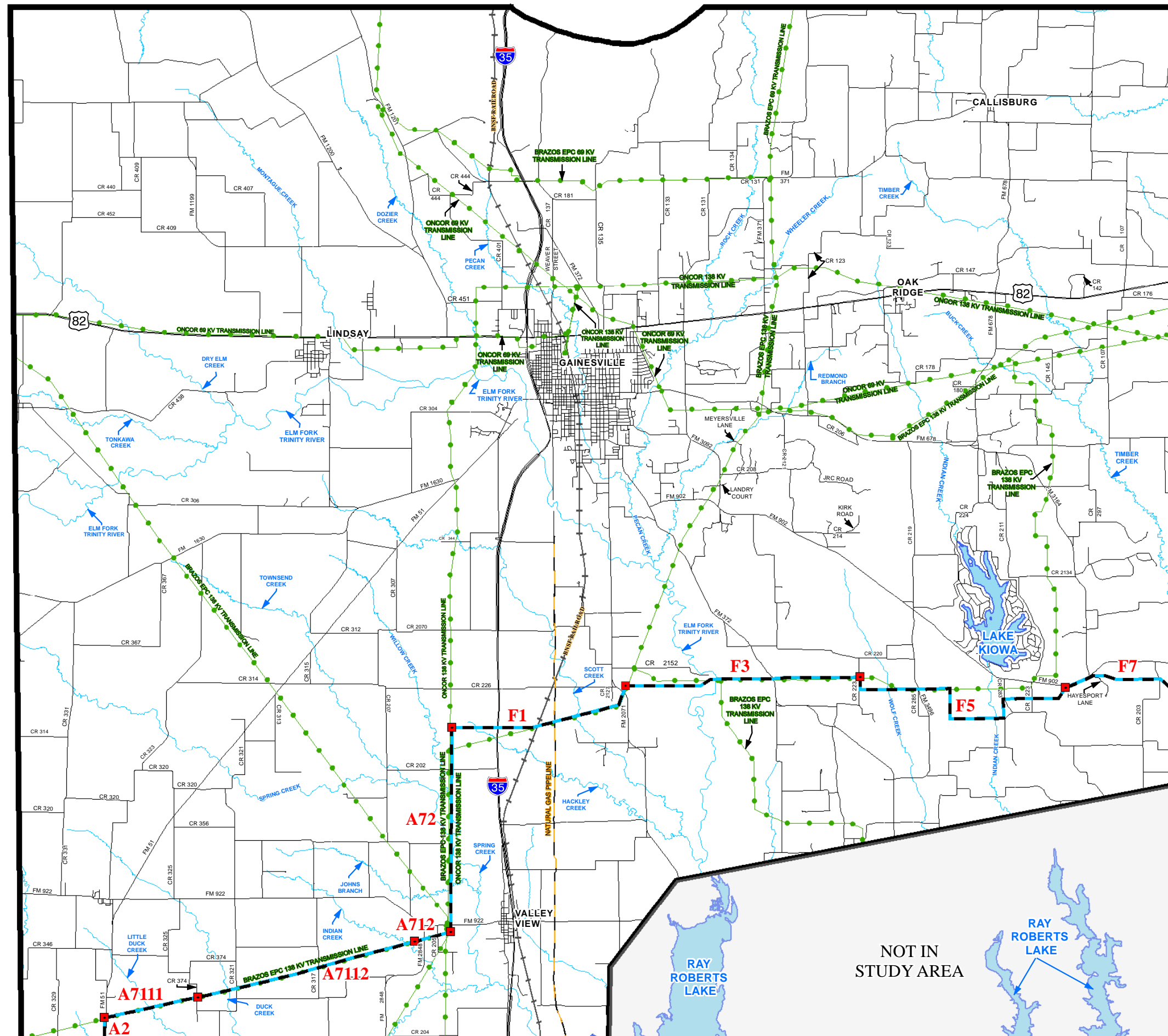
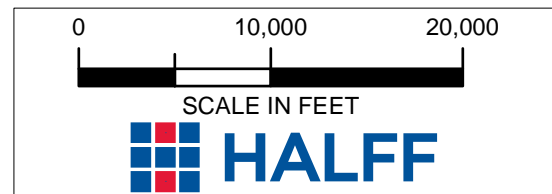
- PROJECT ENDPOINT
- STUDY AREA BOUNDARY
- COUNTY BOUNDARY
- PARK / RECREATIONAL AREA
- WATER BODY
- MAJOR STREAM
- MAJOR ROAD
- EXISTING TRANSMISSION LINE
- PIPELINE
- RAILROAD
- NODE BETWEEN ADJACENT ROUTE LINKS
- APPROVED ROUTE 42

NOTE: FOR DEMONSTRATIVE PURPOSES ONLY. MAP DEPICTS ROUTE 42 AS SELECTED AND APPROVED BY THE PUCT IN THE FINAL ORDER.

**PROJECT AREA MAP EXTENT**



SOURCE: TEXAS NATURAL RESOURCES INFORMATION SYSTEM



NOT IN STUDY AREA

RAY ROBERTS LAKE

RAY ROBERTS LAKE

VALLEY VIEW

VALLEY VIEW

VALLEY VIEW

VALLEY VIEW

VALLEY VIEW

VALLEY VIEW

VALLEY VIEW

VALLEY VIEW

VALLEY VIEW

VALLEY VIEW

VALLEY VIEW

VALLEY VIEW

VALLEY VIEW

VALLEY VIEW

VALLEY VIEW

VALLEY VIEW

VALLEY VIEW

VALLEY VIEW

VALLEY VIEW

VALLEY VIEW

VALLEY VIEW

VALLEY VIEW

VALLEY VIEW

VALLEY VIEW

VALLEY VIEW

VALLEY VIEW

VALLEY VIEW

VALLEY VIEW

VALLEY VIEW

VALLEY VIEW

VALLEY VIEW

VALLEY VIEW

VALLEY VIEW

VALLEY VIEW

VALLEY VIEW

VALLEY VIEW

VALLEY VIEW

VALLEY VIEW

VALLEY VIEW

VALLEY VIEW

VALLEY VIEW

VALLEY VIEW

VALLEY VIEW

VALLEY VIEW

VALLEY VIEW

VALLEY VIEW

VALLEY VIEW

VALLEY VIEW

VALLEY VIEW

VALLEY VIEW

VALLEY VIEW

VALLEY VIEW

VALLEY VIEW

VALLEY VIEW

VALLEY VIEW

VALLEY VIEW

VALLEY VIEW

VALLEY VIEW

VALLEY VIEW

VALLEY VIEW

VALLEY VIEW

VALLEY VIEW

VALLEY VIEW

VALLEY VIEW

VALLEY VIEW

VALLEY VIEW

VALLEY VIEW

VALLEY VIEW

VALLEY VIEW

VALLEY VIEW

VALLEY VIEW

VALLEY VIEW

VALLEY VIEW

VALLEY VIEW

VALLEY VIEW

VALLEY VIEW

VALLEY VIEW

VALLEY VIEW

VALLEY VIEW

VALLEY VIEW

VALLEY VIEW

VALLEY VIEW

VALLEY VIEW

VALLEY VIEW

VALLEY VIEW

VALLEY VIEW

VALLEY VIEW

VALLEY VIEW

VALLEY VIEW

VALLEY VIEW

VALLEY VIEW

VALLEY VIEW

VALLEY VIEW

VALLEY VIEW

VALLEY VIEW

VALLEY VIEW

VALLEY VIEW

VALLEY VIEW

VALLEY VIEW

VALLEY VIEW

VALLEY VIEW

VALLEY VIEW

VALLEY VIEW

VALLEY VIEW

VALLEY VIEW

VALLEY VIEW

VALLEY VIEW

VALLEY VIEW

VALLEY VIEW

VALLEY VIEW

VALLEY VIEW

VALLEY VIEW

VALLEY VIEW

VALLEY VIEW

VALLEY VIEW

VALLEY VIEW

VALLEY VIEW

VALLEY VIEW

VALLEY VIEW

VALLEY VIEW

VALLEY VIEW

VALLEY VIEW

VALLEY VIEW

VALLEY VIEW

VALLEY VIEW

VALLEY VIEW

VALLEY VIEW

VALLEY VIEW

VALLEY VIEW

VALLEY VIEW

VALLEY VIEW

VALLEY VIEW

VALLEY VIEW

VALLEY VIEW

VALLEY VIEW

VALLEY VIEW

VALLEY VIEW

VALLEY VIEW

VALLEY VIEW

VALLEY VIEW

VALLEY VIEW

VALLEY VIEW

VALLEY VIEW

VALLEY VIEW

VALLEY VIEW

VALLEY VIEW

VALLEY VIEW

VALLEY VIEW

VALLEY VIEW

VALLEY VIEW

VALLEY VIEW

VALLEY VIEW

VALLEY VIEW

VALLEY VIEW

VALLEY VIEW

VALLEY VIEW

VALLEY VIEW

VALLEY VIEW

VALLEY VIEW

VALLEY VIEW

VALLEY VIEW

VALLEY VIEW

VALLEY VIEW

VALLEY VIEW

VALLEY VIEW

VALLEY VIEW

VALLEY VIEW

VALLEY VIEW

VALLEY VIEW

VALLEY VIEW

VALLEY VIEW

VALLEY VIEW

VALLEY VIEW

VALLEY VIEW

VALLEY VIEW

VALLEY VIEW

VALLEY VIEW

VALLEY VIEW

VALLEY VIEW

VALLEY VIEW

VALLEY VIEW

VALLEY VIEW

VALLEY VIEW

VALLEY VIEW

VALLEY VIEW

VALLEY VIEW

VALLEY VIEW

VALLEY VIEW

VALLEY VIEW

VALLEY VIEW

VALLEY VIEW

VALLEY VIEW

VALLEY VIEW

VALLEY VIEW

VALLEY VIEW

VALLEY VIEW

VALLEY VIEW

VALLEY VIEW

VALLEY VIEW

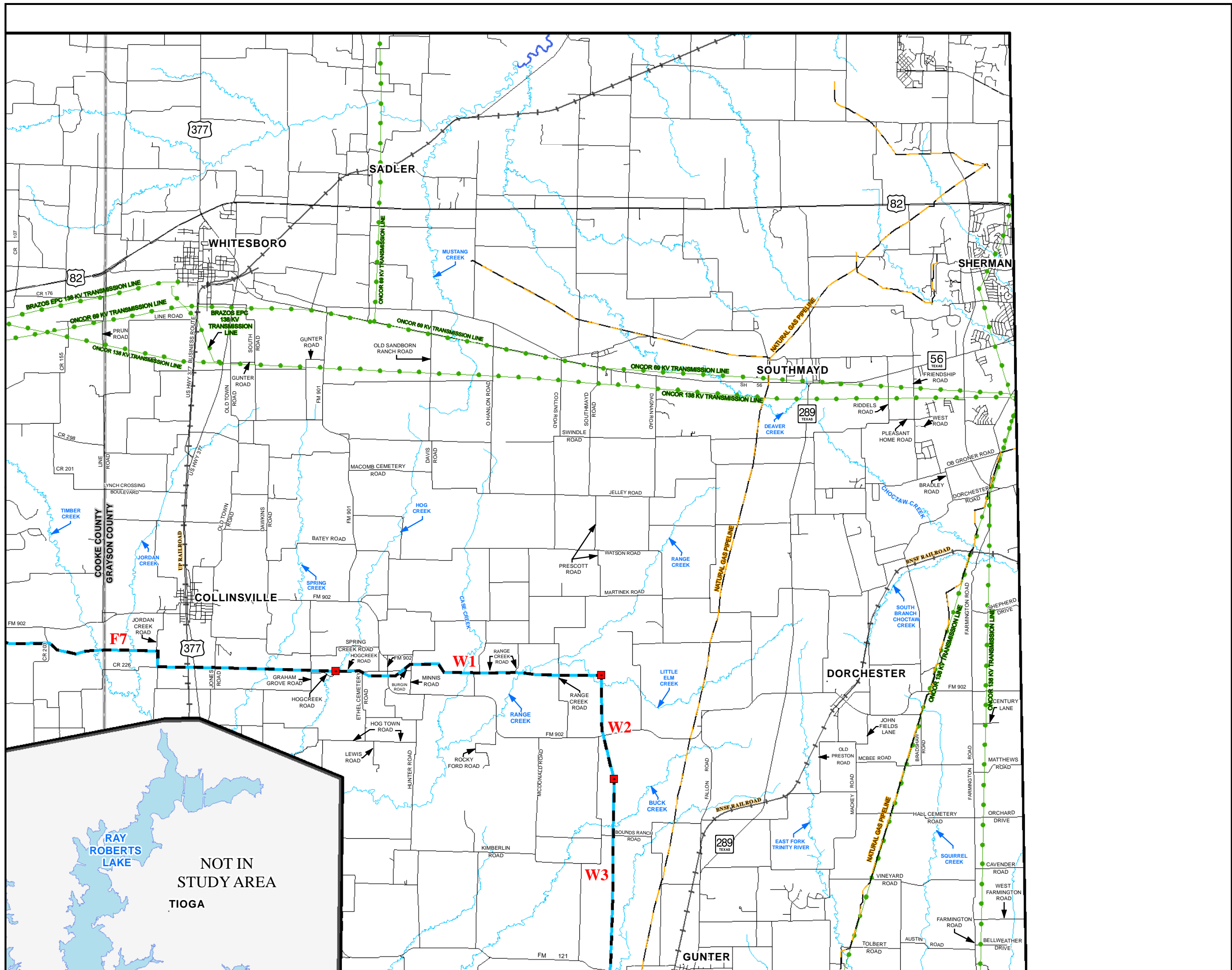
VALLEY VIEW

VALLEY VIEW

VALLEY VIEW

VALLEY VIEW

**FIGURE 2**  
**APPROVED ROUTE DESCRIPTION MAP**  
**KRUM WEST – ANNA**  
**345 kV TRANSMISSION LINE PROJECT**



**LEGEND**

- PROJECT ENDPOINT
- STUDY AREA BOUNDARY
- COUNTY BOUNDARY
- PARK / RECREATIONAL AREA
- ☪ WATER BODY
- ~ MAJOR STREAM
- MAJOR ROAD
- EXISTING TRANSMISSION LINE
- PIPELINE
- RAILROAD
- NODE BETWEEN ADJACENT ROUTE LINKS
- APPROVED ROUTE 42

NOTE: FOR DEMONSTRATIVE PURPOSES ONLY. MAP DEPICTS ROUTE 42 AS SELECTED AND APPROVED BY THE PUCT IN THE FINAL ORDER.

**PROJECT AREA MAP EXTENT**

SOURCE: TEXAS NATURAL RESOURCES INFORMATION SYSTEM













0 10,000 20,000

SCALE IN FEET

NOT IN STUDY AREA  
 TIOGA

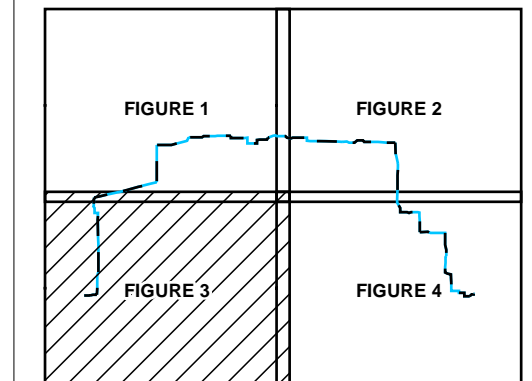
**FIGURE 3**  
**APPROVED ROUTE DESCRIPTION MAP**  
**KRUM WEST – ANNA**  
**345 kV TRANSMISSION LINE PROJECT**

**LEGEND**


-  PROJECT ENDPOINT
-  STUDY AREA BOUNDARY
-  COUNTY BOUNDARY
-  PARK / RECREATIONAL AREA
-  WATER BODY
-  MAJOR STREAM
-  MAJOR ROAD
-  EXISTING TRANSMISSION LINE
-  PIPELINE
-  RAILROAD
-  NODE BETWEEN ADJACENT ROUTE LINKS
-  APPROVED ROUTE 42

NOTE: FOR DEMONSTRATIVE PURPOSES ONLY. MAP DEPICTS ROUTE 42 AS SELECTED AND APPROVED BY THE PUCT IN THE FINAL ORDER.

**PROJECT AREA MAP EXTENT**



SOURCE: TEXAS NATURAL RESOURCES INFORMATION SYSTEM



SCALE IN FEET

