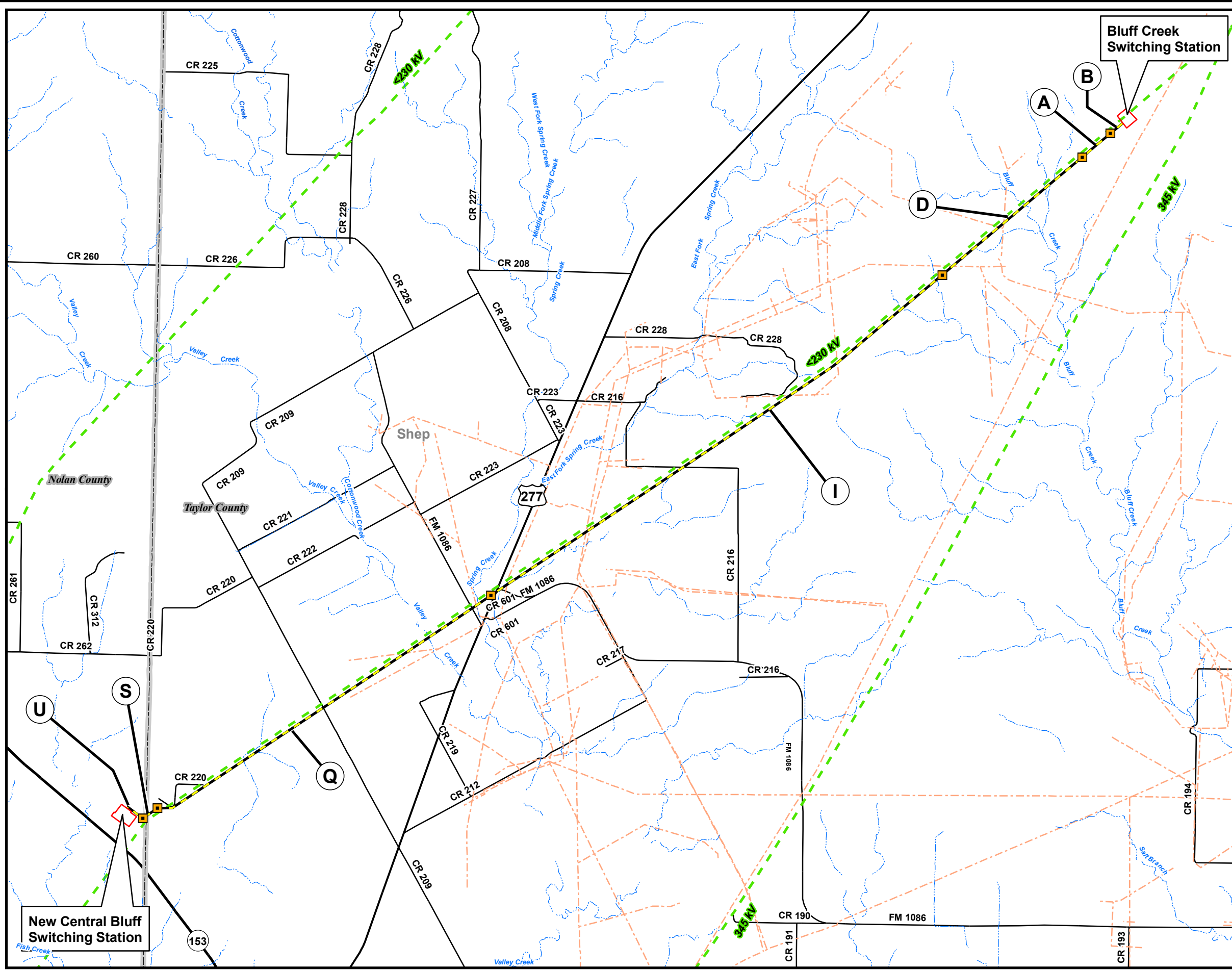
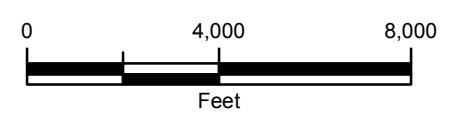



**FIGURE 1**  
**DETAILED PROJECT MAP**  
**NEW CENTRAL BLUFF SWITCHING STATION**  
**TO BLUFF CREEK SWITCHING STATION**  
**345 KV TRANSMISSION LINE PROJECT**



- SUBSTATION
- STUDY AREA BOUNDARY
- COUNTY BOUNDARY
- MAJOR STREAM
- MAJOR ROAD
- EXISTING TRANSMISSION LINE
- PIPELINE
- A LINK
- NODE BETWEEN ADJACENT ROUTE LINKS
- APPROVED TRANSMISSION LINE ROUTE (ROUTE 7 - LINKS U-S-Q-I-D-A-B)



**New Central Bluff Switching Station**

**Bluff Creek Switching Station**

